

University of Nebraska - Lincoln

DigitalCommons@University of Nebraska - Lincoln

Robert F. Diffendal, Jr., Publications

Natural Resources, School of

8-14-1975

Belmar Quadrangle, Keith County, Nebraska

Robert F. Diffendal Jr.

University of Nebraska-Lincoln, rfd@unl.edu

Follow this and additional works at: <https://digitalcommons.unl.edu/diffendal>

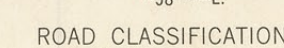




Part of the [Geology Commons](#), [Geomorphology Commons](#), and the [Stratigraphy Commons](#)

Diffendal, Robert F. Jr., "Belmar Quadrangle, Keith County, Nebraska" (1975). *Robert F. Diffendal, Jr., Publications*. 8.

<https://digitalcommons.unl.edu/diffendal/8>

This Article is brought to you for free and open access by the Natural Resources, School of at DigitalCommons@University of Nebraska - Lincoln. It has been accepted for inclusion in Robert F. Diffendal, Jr., Publications by an authorized administrator of DigitalCommons@University of Nebraska - Lincoln.



Qc = Colluvium
 Qal = Alluvium
 Ql = Loess
 Qsa = Sand
 - Volcanic Ash
 - Ogallala Fm.
 Outcrop

Completed - 8/14/75
R.F. Diffendal, Jr.