


1976

Nebraska Groundwater Level (Decline & Rise) and Location of Registered Wells, 1976

Follow this and additional works at: <https://digitalcommons.unl.edu/conservationsurvey>

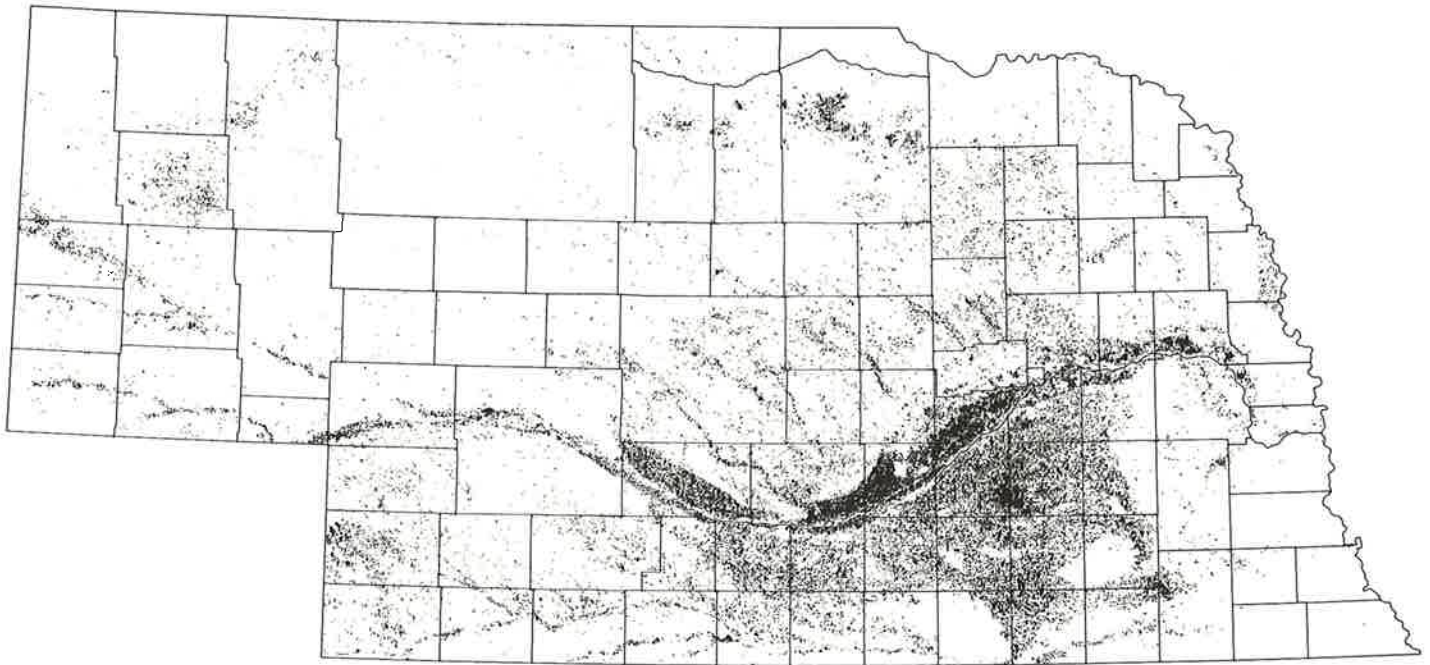
 Part of the [Geology Commons](#), [Geomorphology Commons](#), [Hydrology Commons](#), [Paleontology Commons](#), [Sedimentology Commons](#), [Soil Science Commons](#), and the [Stratigraphy Commons](#)

"Nebraska Groundwater Level (Decline & Rise) and Location of Registered Wells, 1976" (1976). *Conservation and Survey Division*. 271.

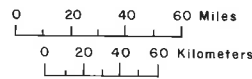
<https://digitalcommons.unl.edu/conservationsurvey/271>

This Article is brought to you for free and open access by the Natural Resources, School of at DigitalCommons@University of Nebraska - Lincoln. It has been accepted for inclusion in Conservation and Survey Division by an authorized administrator of DigitalCommons@University of Nebraska - Lincoln.

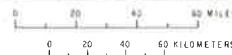
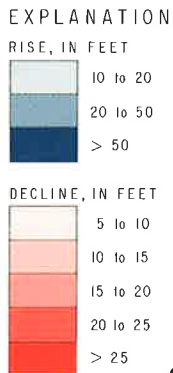
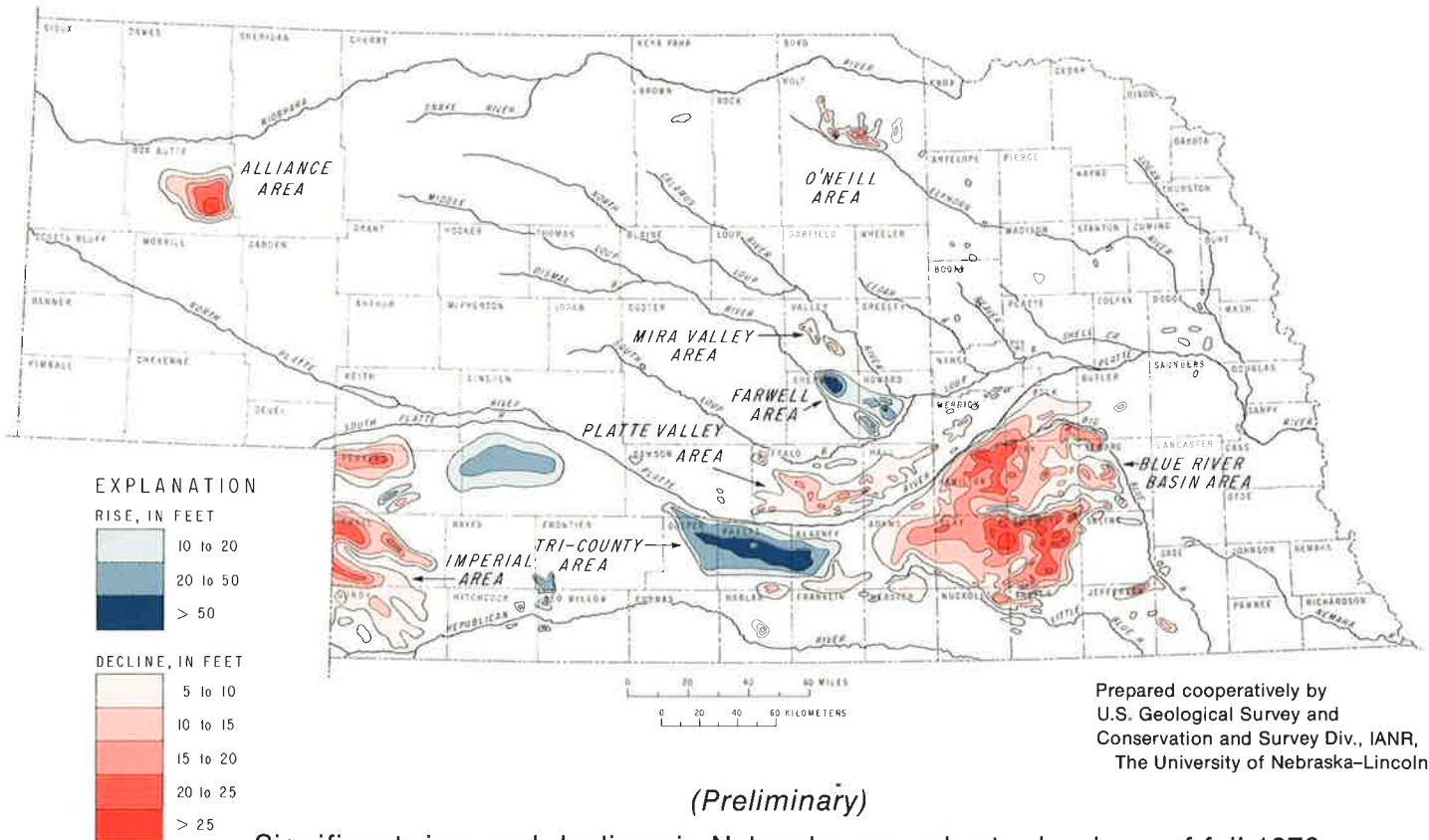
LOCATION OF REGISTERED IRRIGATION WELLS



Total wells registered January 1, 1977:
55,078



Prepared cooperatively by
U.S. Geological Survey and
Conservation and Survey Div., IANR,
The University of Nebraska-Lincoln



Prepared cooperatively by
U.S. Geological Survey and
Conservation and Survey Div., IANR,
The University of Nebraska-Lincoln

(Preliminary)

Significant rises and declines in Nebraska groundwater levels as of fall 1976