


1974

Location of Registered Irrigation Wells in Nebraska as of 1974

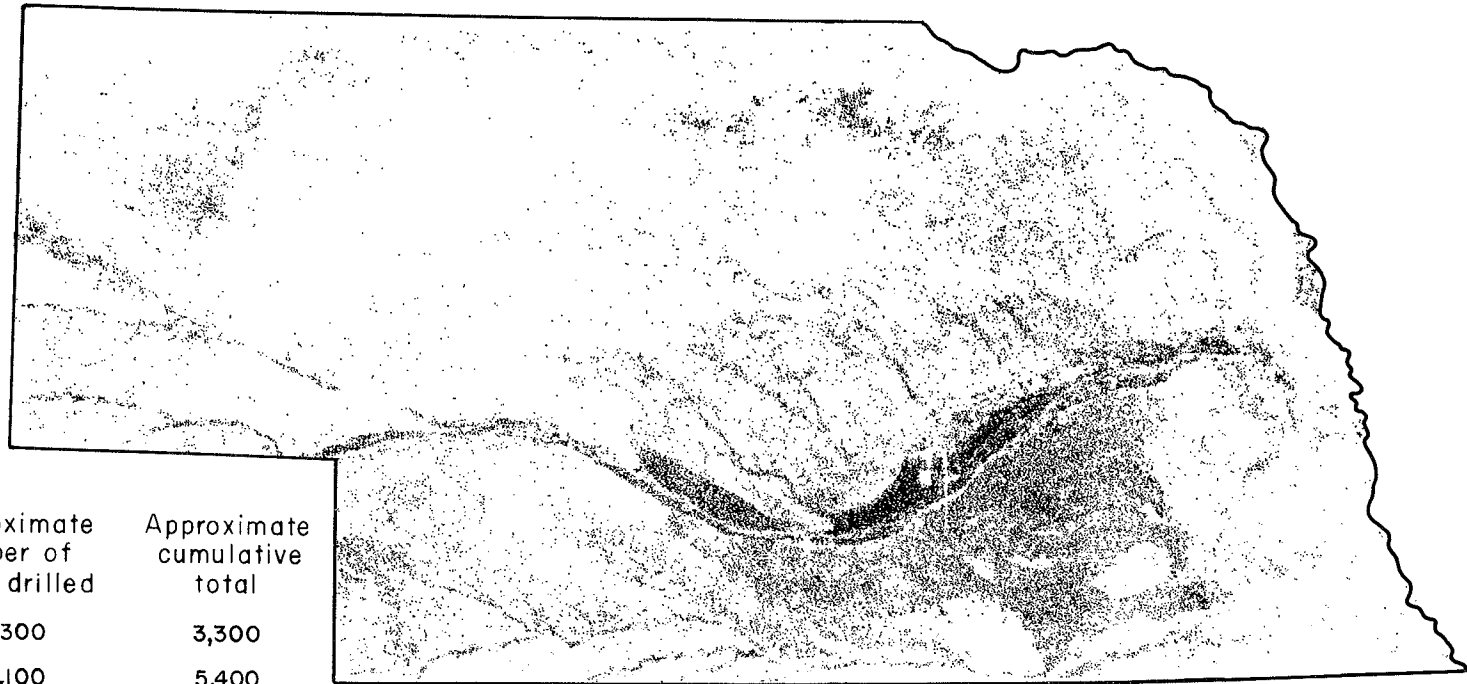
Follow this and additional works at: <https://digitalcommons.unl.edu/conservationsurvey>

 Part of the [Geology Commons](#), [Geomorphology Commons](#), [Hydrology Commons](#), [Paleontology Commons](#), [Sedimentology Commons](#), [Soil Science Commons](#), and the [Stratigraphy Commons](#)


"Location of Registered Irrigation Wells in Nebraska as of 1974" (1974). *Conservation and Survey Division*. 313.
<https://digitalcommons.unl.edu/conservationsurvey/313>

This Article is brought to you for free and open access by the Natural Resources, School of at DigitalCommons@University of Nebraska - Lincoln. It has been accepted for inclusion in Conservation and Survey Division by an authorized administrator of DigitalCommons@University of Nebraska - Lincoln.

LOCATION OF REGISTERED IRRIGATION WELLS



Period of Installation	Approximate number of wells drilled	Approximate cumulative total
through 1942	3,300	3,300
1943-1947	2,100	5,400
1948-1952	2,100	7,500
1953-1957	14,200	21,700
1958-1962	2,500	24,200
1963-1967	6,700	30,900
1968-1972	8,500	39,400



Total wells registered Jan. 1, 1974 - 41,628

Prepared cooperatively by
 Conservation and Survey Div., UN-L,
 U. S. Geological Survey,
 Nebraska Department of Water Resources