University of Nebraska - Lincoln
DigitalCommons@University of Nebraska - Lincoln

US Fish & Wildlife Publications | US Fish & Wildlife Service

1-1-2005

American Woodcock Population Status, 2005

James R. Kelley Jr.
U.S. Fish and Wildlife Service, James_R_Kelley@fws.gov

Rebecca D. Rau
U.S. Fish and Wildlife Service, Rebecca_Rau@fws.gov

Follow this and additional works at: http://digitalcommons.unl.edu/usfwspubs

Kelley, James R. Jr. and Rau, Rebecca D., "American Woodcock Population Status, 2005" (2005). *US Fish & Wildlife Publications.* Paper 423.
http://digitalcommons.unl.edu/usfwspubs/423

This Article is brought to you for free and open access by the US Fish & Wildlife Service at DigitalCommons@University of Nebraska - Lincoln. It has been accepted for inclusion in US Fish & Wildlife Publications by an authorized administrator of DigitalCommons@University of Nebraska - Lincoln.

U. S. Fish and Wildlife Service

American Woodcock

Population Status, 2005

Suggested citation:

Kelley, J.R., Jr., and R. D. Rau. 2005. American woodcock population status, 2005. U.S. Fish and Wildlife Service, Laurel, Maryland. 15pp.

All Division of Migratory Bird Management reports are available at our home page (http://migratorybirds.fws.gov).

AMERICAN WOODCOCK POPULATION STATUS, 2005

JAMES R. KELLEY, JR., U.S. Fish and Wildlife Service, Division of Migratory Bird Management, BHW Federal Building, 1 Federal Dr., Fort Snelling, MN 55111-4056

REBECCA D. RAU, U.S. Fish and Wildlife Service, Division of Migratory Bird Management, Patuxent Wildlife Research Center, 11510 American Holly Dr., Laurel, MD 20708-4002

Abstract: Singing-ground Survey data indicated that the numbers of displaying American woodcock (*Scolopax minor*) in the Eastern and Central Regions in 2005 were unchanged from 2004. There was not a significant trend in woodcock heard on the Singing-ground Survey in either the Eastern or Central Region during 1995-05. This represents the second consecutive year since 1992 that the 10-year trend estimate for either region was not a significant decline. There were long-term (1968-05) declines of 2.0% per year in the Eastern Region and 1.8% per year in the Central Region. The 2004 recruitment index for the U.S. portion of the Eastern Region (2.0 immatures per adult female) was 34% higher than the 2003 index (1.5 immatures per adult female), and 19% higher than the long-term regional average. The 2004 recruitment index for the U.S. portion of the Central Region (1.3 immatures per adult female) was slightly lower than the 2003 index (1.4 immatures per adult female), and 17% below the long-term regional average. The preliminary 2004 recruitment index for eastern Canada was 2.8 immatures per adult female. The Harvest Information Program indicated that U.S. woodcock hunters in the Eastern Region spent 135,400 days afield and harvested 61,500 birds during the 2004-05 season. In the Central Region, U.S. hunters spent 366,100 days afield and harvested 234,800 woodcock. In Canada, 4,808 successful woodcock hunters harvested 33,493 birds during the 2004-05 season.

The American woodcock is a popular game bird throughout eastern North America. The management objective of the U. S. Fish and Wildlife Service (FWS) is to increase populations of woodcock to levels consistent with the demands of consumptive and non-consumptive users (U. S. Fish and Wildlife Service 1990). Reliable annual population estimates, harvest estimates, and information on recruitment and distribution are essential for comprehensive woodcock management. Unfortunately, this information is difficult and often impractical to obtain. Woodcock are difficult to find and count because of their cryptic coloration, small size, and preference for areas with dense vegetation. Up until the recent advent of the Harvest Information Program, a sampling frame for woodcock hunters had been lacking. Because of these difficulties, the Wing-collection Survey and the Singing-ground Survey were developed to provide indices of recruitment, hunting success and changes in abundance.

This report summarizes the results of these surveys and presents an assessment of the population status of woodcock as of early June 2005. The report is intended to assist managers in regulating the sport harvest of woodcock and to draw attention to areas where management actions are needed.

The primary purpose of this report is to facilitate the prompt distribution of timely information. Results are preliminary and may change with the inclusion of additional data.

The cover picture is used with permission of Stephen Maxson, Minnesota Department of Natural Resources.

METHODS

Woodcock Management Units

Woodcock are managed on the basis of 2 regions or populations, Eastern and Central, as recommended by Owen et al. (1977; Fig. 1). Coon et al. (1977) reviewed the concept of management units for woodcock and recommended the current configuration over several alternatives. This configuration was biologically justified because analysis of band recovery data indicated that there was little crossover between the regions (Krohn et al. 1974, Martin et al. 1969). Furthermore, the boundary between the 2 regions conforms to the boundary between the Atlantic and Mississippi Flyways. The results of the Wing-collection and Singing-ground surveys, as well as the Harvest Information Program, are reported by state or province, and region.

Singing-ground Survey

The Singing-ground Survey was developed to exploit the conspicuous courtship display of the male woodcock. Early studies demonstrated that counts of singing males provide indices to woodcock populations and could be used to monitor annual changes (Mendall and Aldous 1943, Goudy 1960, Duke 1966, and Whitcomb 1974). Before 1968, counts were conducted on non-randomly-located routes. Beginning in 1968, routes were relocated

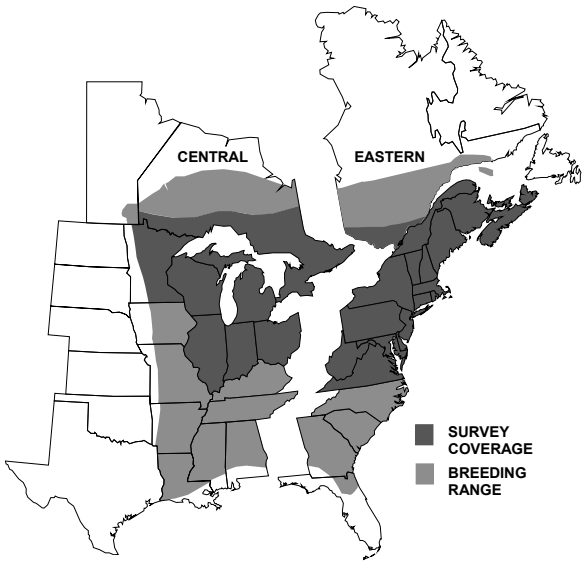

Fig. 1. Woodcock management regions, breeding range, and Singing-ground Survey coverage.

along lightly-traveled secondary roads in the center of randomly-chosen 10-minute blocks within each state and province in the central and northern portions of the woodcock's breeding range (Fig. 1). Data collected prior to 1968 are not included in this report.

Each route was 3.6 miles (5.4 km) long and consisted of 10 listening points. The routes were surveyed shortly after sunset by an observer who drove to each of the 10 stops and recorded the number of woodcock heard peenting (the vocalization by displaying male woodcock on the ground). Acceptable dates for conducting the survey were assigned by latitude to coincide with peaks in courtship behavior of local woodcock. In most states, the peak of courtship activity (including local woodcock and woodcock still migrating) occurred earlier in the spring and local reproduction may have already been underway when the survey was conducted. However, it was necessary to conduct the survey during the designated survey dates in order to avoid counting migrating woodcock. Because adverse weather conditions may affect courtship behavior and/or the ability of observers to hear woodcock, surveys were only conducted when wind, precipitation, and temperature conditions were acceptable.

The survey consists of about 1,500 routes. In order to avoid expending unnecessary manpower and funds, approximately one half of these routes are surveyed each year. The remaining routes are carried as "constant zeros." Routes for which no woodcock are heard for 2 consecutive years enter this constant zero status and are not run for the next 5 years. If woodcock are heard on a constant zero route when it is next run, the route reverts to normal status and is run again each year. Data from constant zero routes are included in the analysis only for the years they were actually surveyed. Sauer and Bortner (1991) reviewed the implementation and analysis of the Singing-ground Survey in more detail.

Trend Estimation.—Trends were estimated for each route by solving a set of estimating equations (Link and Sauer 1994). Observer data were used as covariables to adjust for differences in observers' ability to hear woodcock. To estimate state and regional trends, a weighted average from individual routes was calculated for each area of interest as described by Geissler (1984). Regional estimates were weighted by state and provincial land areas. Variances associated with the state, provincial, and regional slope estimates were estimated using a bootstrap procedure (Efron 1982). Trend estimates were expressed as percent change per year and trend significance was assessed using normal-based confidence intervals. Short-term (2004-05), intermediate-term (1995-05) and long-term (1968-05) trends were evaluated.

The reported sample sizes are the number of routes on which trend estimates are based. These numbers may be less than the actual number of routes surveyed for several reasons. The estimating equations approach requires at least 2 non-zero counts by the same observer for a route to be used. With the exception of the 2004-05 analysis, routes that did not meet this requirement during the interval of interest were not included in the sample. For the 2004-05 analysis, a constant of 0.1 was added to counts of low-abundance routes to allow their use in the analysis. Each route was to be surveyed during the peak time of singing activity. For editing purposes, "acceptable" times were between 22 and 58 minutes after sunset (or, between 15 and 51 minutes after sunset on overcast evenings). Due to observer error, some stops on some routes were surveyed before or after the peak times of singing activity. Earlier analysis revealed that routes with 8 or fewer acceptable stops tended to be biased low. Therefore, only route observations with at least 9 acceptable stops were included in the analysis. Routes for which data were received after 1 June 2005 were not included in this analysis but will be included in future trend estimates.

Annual indices.—Annual indices were calculated for the 2 regions and each state and province by finding the deviation between the observed count on each route and that predicted by the 1968-2005 regional or state/provincial trend estimate. These residuals were averaged by year and added to the fitted trend to produce annual indices of abundance for each region, state, and province. Yearly variation in woodcock abundance was superimposed on the long-term fitted trends (see Sauer and Geissler 1990). Thus, the indices calculated with this method portray year-to-year variation around the predicted trend line, which can be useful for exploratory data analysis (e.g., observing periods of departure from the long-term trend). However, the indices should be

viewed in a descriptive context. They are not used to assess statistical significance and a change in the indices over a subset of years does not necessarily represent a significant change. Observed patterns must be verified using trend estimation methods to examine the period of interest (Sauer and Geissler 1990, Link and Sauer 1994).

Harvest Information Program

The Harvest Information Program (HIP) was cooperatively developed by the FWS and state wildlife agencies to provide reliable annual estimates of hunter activity and harvest for all migratory game birds (Elden et al. 2002). In the past, the annual FWS migratory bird harvest survey (Mail Questionnaire Survey) was based on a sampling frame that consisted solely of hunters who purchased a federal duck stamp. However, people that hunt only non-waterfowl species such as woodcock and doves are not required to purchase a duck stamp, and therefore were not included in that sampling frame. The HIP sampling frame consists of all migratory game bird hunters, thus providing more reliable estimates of woodcock hunter numbers and harvest than we have had in the past. Under this program, state wildlife agencies collect the name, address, and some additional information from each migratory bird hunter in their state, and send that information to the FWS. The FWS then selects random samples of those hunters and asks them to voluntarily provide detailed information about their hunting activity. For example, hunters selected for the woodcock harvest survey are asked to complete a daily diary about their woodcock hunting and harvest during the current year's hunting season. Their responses are then used to develop nationwide woodcock harvest estimates. These estimates should be considered preliminary as refinements are still being made in the sampling frame and estimation techniques.

Wing-collection Survey

The Wing-collection Survey was incorporated into a national webless migratory gamebird wing-collection survey in 1997. Only data on woodcock will be presented in this report. As with the old survey, the primary objective of the Wing-collection Survey is to provide data on the reproductive success of woodcock. The survey also produces information on the chronology and distribution of the harvest and data on hunting success. The survey is administered as a cooperative effort between woodcock hunters, the FWS and state wildlife agencies. Participants in the 2004 survey included hunters who either: (1) participated in past surveys; (2) were a subset of hunters that indicated on the Harvest Information Program Survey that they hunted woodcock, or (3) contacted the FWS to volunteer to be included in the survey. Wing-collection Survey participants were provided with prepaid mailing envelopes and asked to submit one wing from each woodcock they bagged. Hunters were asked to record the date of the hunt, and the state and county where the bird was shot. Hunters were not asked to submit envelopes for unsuccessful hunts. The age and sex of the birds were determined by examining plumage characteristics (Martin 1964, Sepik 1994) during the annual woodcock wingbee conducted by state, federal, and private biologists. Information from wings from the 2004-05 hunting season received through 2 March 2005 was included in analyses. Wings received after 2 March were processed for inclusion in the permanent database.

The ratio of immature birds per adult female in the harvest provides an index to recruitment of young into the population. The 2004 recruitment index for each state with ≥125 submitted wings was calculated as the number of immatures per adult female. The regional indices for 2004 were weighted by the relative contribution of each state to the cumulative number of adult female and immature wings received during 1963-2003.

Daily and seasonal bags of successful hunters that participated in the Wing-collection Survey in both 2003 and 2004 were used as indices of hunter success. A successful hunt was defined as any envelope returned with complete information in which ≥1 woodcock wing was received. Indices were calculated only for those states represented by ≥10 hunters that participated in the Wing-collection Survey both years. Regional indices of daily and seasonal bag were weighted to adjust for each included state's proportion of the total estimated annual woodcock harvest for those states, as determined by the Harvest Information Program.

RESULTS AND DISCUSSION

Singing-ground Survey

Trend Estimation.— The number of woodcock heard displaying during the 2005 Singing-ground Survey in the Eastern and Central Regions was not significantly different from 2004 levels (Table 1, Fig. 4). Trends for individual states and provinces are reported in Table 1.

Trends for 1995-2005 were computed for 347 routes in the Eastern Region and 394 routes in the Central Region. Eastern and Central Region populations were unchanged during this period (Table 1). This represents the second consecutive year since 1992 that the 10-year trend estimate for either region was not significantly declining.

Long-term (1968-2005) trends were estimated for 617 routes in the Eastern Region and 625 routes in the Central Region. There were long-term declines in the breeding population throughout most states and

provinces in the Eastern and Central Regions (Table 1, Fig. 5). The long-term trend estimates were -2.0 and -1.8% per year for the Eastern and Central regions, respectively.

Annual Breeding Population Indices.—In the Eastern Region, the 2005 breeding population index of 1.84 singing-males per route was higher than the predicted value of 1.74 (Table 2, Fig. 2). The Central Region population index of 2.13 males per route was higher than the predicted value of 2.08.

The major causes of long-term declines are thought to be degradation and loss of suitable habitat on both the breeding and wintering grounds, resulting from forest succession and various human uses (Dessecker and McAuley 2001, Dwyer et al. 1983, Owen et al. 1977, Straw et al. 1994). In an effort to halt such declines, the International Association of Fish and Wildlife Agencies has created a Woodcock Task Force to develop a woodcock conservation plan.

Wing-collection Survey

A total of 1,641 potential woodcock hunters in states with woodcock seasons were contacted and asked to participate in the 2004 Wing-collection Survey. Sixty-five percent (Table 3) cooperated by sending in 10,377 usable woodcock wings (Table 4).

Recruitment.— The 2004 recruitment index in the U.S. portion of the Eastern Region (2.0 immatures per adult female) was 34% higher than the 2003 index (1.5), and 19% higher than the long-term (1963-03) regional average (Table 4, Fig 3). In the Central Region, the 2004 recruitment index (1.3 immatures per adult female) was slightly lower than the 2003 index (1.4), and 17% below the long-term regional average. The preliminary 2004 recruitment index for eastern Canada (Ontario, Quebec, New Brunswick, and Nova Scotia, combined) was 2.8 immatures per adult female (n = 847 wings; Canadian Wildlife Service, unpubl. data).

Hunting Success.— There were no changes made to federal frameworks for woodcock hunting seasons in the U.S. during 2004-05 (Appendix 1). The 2004 Wing-collection Survey index of daily hunting success in the Eastern Region (2.1 woodcock per successful hunt) was similar to the 2003 index (Table 5). The index of seasonal hunting success in the Eastern Region decreased from 10.4 woodcock per successful hunter in 2003 to 9.0 in 2004. In the Central Region, the 2004 daily success index (2.1 woodcock per successful hunt) was similar to the 2003 index. Central Region hunters experienced a slight decrease in the seasonal success index, from 11.9 woodcock per successful hunter in 2003 to 11.4 woodcock per hunter in 2004.

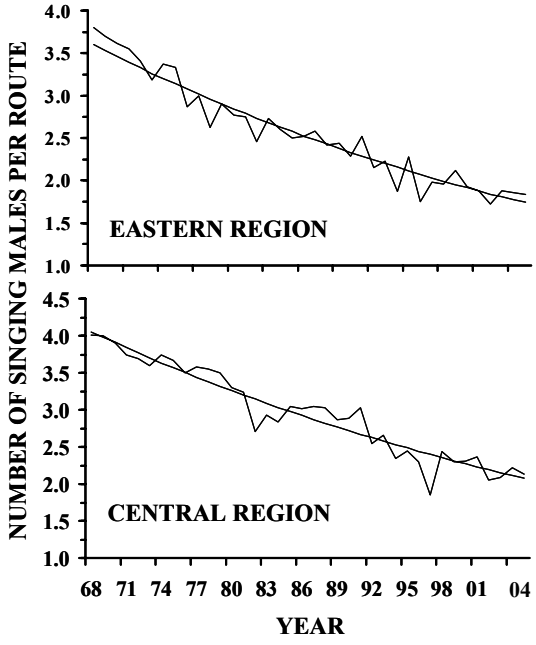

Fig. 2. Long-term trends (smooth line) and annual indices of the number of woodcock heard on the Singing-ground Survey, 1968-2005.

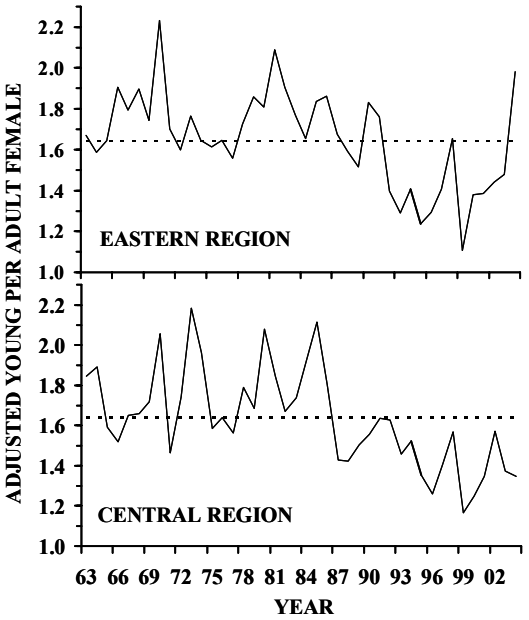

Fig. 3. Weighted annual indices of recruitment (U.S.), 1963-2004. The dashed line is the 1963-2003 average.

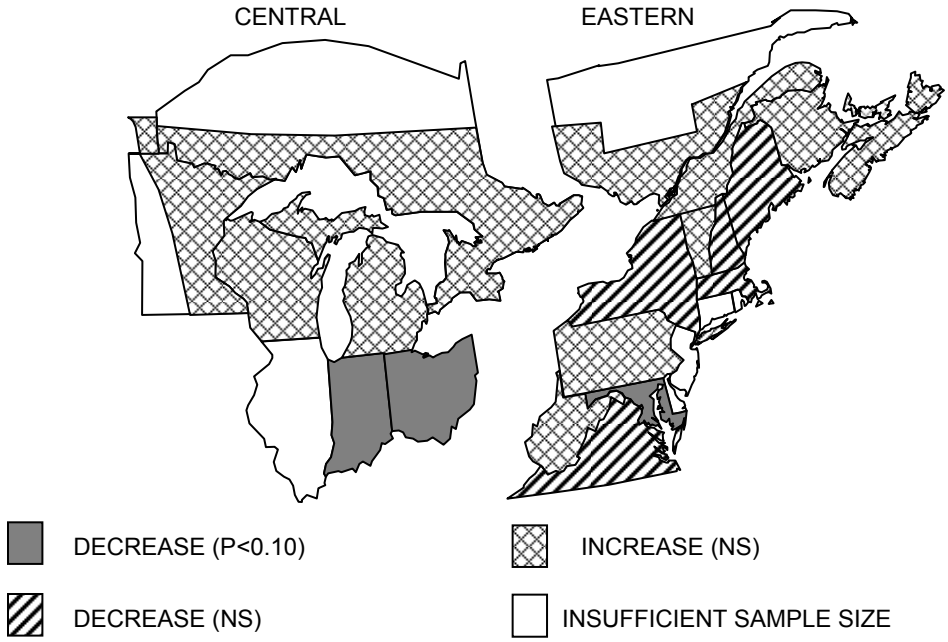

Fig. 4. Short-term trends in the number of American woodcock heard on the Singing-ground Survey, 2004-2005.

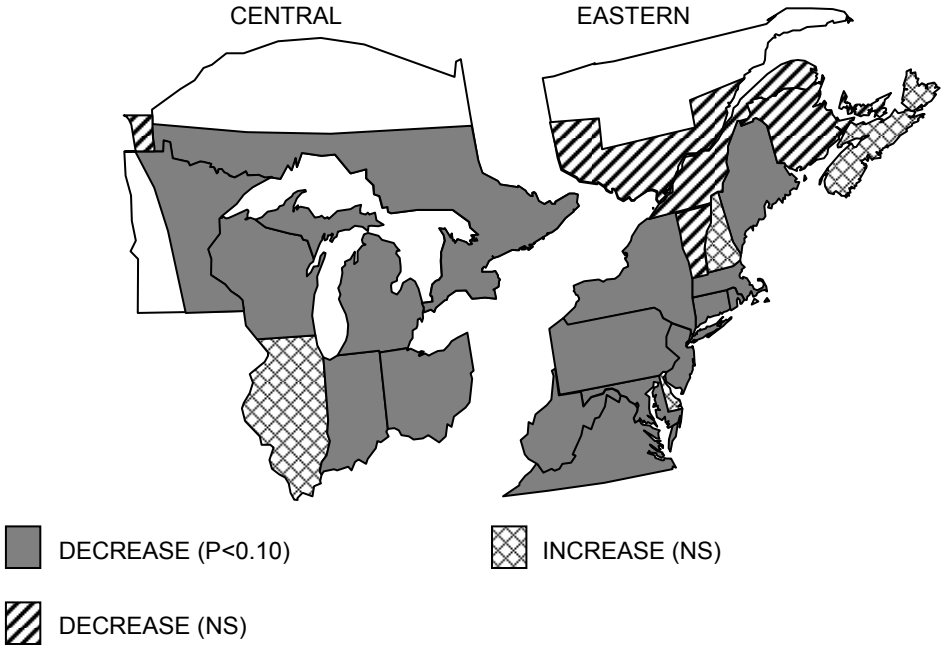

Fig. 5. Long-term trends in the number of American woodcock heard on the Singing-ground Survey, 1968-2005.

It should be noted that the Wing-collection Survey is intended primarily to provide information on woodcock recruitment. Information on hunter success derived from the Wing-collection Survey should be interpreted cautiously because of the non-random sampling procedure by which survey participants were selected, and the fact that data from unsuccessful hunts is not included. By including data only from woodcock hunters that were successful in 2 consecutive years, the sample is biased towards more successful hunters. More reliable information on hunter success is provided by the Harvest Information Program.

Harvest Information Program

Estimates of woodcock harvest, number of active hunters, days afield, and seasonal hunting success from the 2004-05 HIP survey are provided in Table 6. In the Eastern Region woodcock hunters spent approximately 135,400 days afield and harvested 61,500 birds during 2004-05. Woodcock hunters in the Central Region spent 366,100 days afield and harvested 234,800 birds during the 2004-05 season. Although HIP provides statewide estimates of woodcock hunter numbers (Table 6), it is not possible to develop regional estimates, due to the occurrence of some hunters being registered for HIP in more than one state. Therefore, regional estimates of seasonal hunting success rates cannot be determined on a per hunter basis.

In Canada, 4,808 successful woodcock hunters harvested 33,493 birds during the 2004-05 season (Canadian Wildlife Service, unpublished data).

ACKNOWLEDGEMENTS

Personnel from the FWS, Canadian Wildlife Service (CWS), U. S. Geological Survey (USGS), and many state and provincial agencies, and other individuals assisted in collecting the Singing-ground Survey data and processing wings at the woodcock wingbee. Special thanks to K. Connor (NB DNRE), R. Dibblee (PEI FWD), L. Fendrick (OH DNR), J. Garris (NJ FW), B. Harvey (MD DNR), M. Huang (CT DEP), R. Milton (NS DNR), T. Moruzzi (MA DFW), M. Murphy (NY DEC), J. Pitman (IN DNR), J. Pollard (ON MNR), E. Robinson (NH FGD), C. Rosenberry (PA GC), A. Stewart (MI DNR), B. Tefft (RI DFWS), S. Wilson (WV DNR), R. Hicks, J. Rodrigue, and M. Schuster (CWS), and S. Kelly, M. Mills, D. Pence, and T. Penn (FWS), for help in coordinating the Singing-ground Survey. Special appreciation is extended to Maplelag Resort in Callaway, MN for hosting the 2005 wingbee. Individuals that participated in the wingbee were: D. Dessecker (Ruffed Grouse Society), F. Kimmel and M. Olinde (LA DWF), T. Engel, E. Johnson and M. Larson (MN DNR), W. Palmer (PA GC), D. McAuley (USGS), and R. Joseph, J. Kelley, K. Lowry, R. Mollnow, R. Rau, P. Stinson, R. Speer, A. Weik, and L. Wolff (FWS), and T. Petro. We especially thank all woodcock hunters that sent in wings. M. Gendron and R. Hicks (CWS) provided preliminary estimates of woodcock recruitment, hunter numbers, and harvest for eastern Canada. The Harvest Surveys Section of the Division of Migratory Bird Management (FWS) mailed Wing-collection Survey materials, organized wing submissions, assisted with data management, and provided Harvest Information Program estimates of woodcock harvest (special thanks to P. Padding, K. Richkus, M. Moore, E. Martin, H. Spriggs, and S. Faust). B.H. Powell (USGS) developed the computer programs for administering the Wing-collection Survey. T. Nguyen and H. Bellary (FWS) played vital roles in development of the website for the Singing-ground Survey. J. Sauer (USGS) developed computer programs for calculating trends and indices from Singing-ground Survey data. W. Kendall and J. Sauer (USGS) performed the trend analyses and assisted with interpretation. C. Quasney assisted with data entry of survey data. W. Kendall, M. Koneff, P. Padding, and J. Sauer reviewed a draft of parts or all of this report and provided helpful comments. Portions of this report were copied in whole or in part from previous woodcock status reports.

LITERATURE CITED

Clark, E. R. 1970. Woodcock status report, 1969. U. S. Fish and Wildl. Serv., Spec. Sci. Rep.—Wildl. 133. 35pp.

Coon, R. A., T. J. Dwyer, and J. W. Artmann. 1977. Identification of harvest units for the American woodcock. Proc. American Woodcock Symp. 6:147-153.

Dessecker, D.R, and D.G. McAuley. 2001. Importance of early successional habitat to ruffed grouse and American woodcock. Wildl. Soc. Bull. 29:456-465.

Duke, G. E. 1966. Reliability of censuses of singing male woodcock. J. Wildl. Manage. 30:697-707.

Dwyer, T. J., D. G. McAuley, and E. L. Derleth. 1983. Woodcock singing-ground counts and habitat changes in the northeastern United States. J. Wildl. Manage. 47:772-779.

Efron, B. 1982. The jackknife, the bootstrap and other resampling plans. Society for Industrial Applied Mathematics, Philadelphia, PA. 92pp.

Elden, R.C., W.V. Bevill, P.I. Padding, J.E. Frampton, and D.L. Shroufe. 2002. Pages 7-16 *in* J.M. Ver Steeg and R.C. Elden, compilers. Harvest Information Program: Evaluation and recommendations. Int. Assoc. of Fish and Wildl. Agencies, Migratory Shore and Upland Game Bird Working Group, Ad Hoc Committee on HIP, Washington, D. C. 100pp.

Geissler, P. H. 1984. Estimation of animal population trends and annual indices from a survey of call counts or other indicators. Proceedings American Statistical Assoc., Section on Survey Research Methods, 472-477.

Goudy, W. H. 1960. Factors affecting woodcock spring population indexes in southern Michigan. M. S. Thesis. Michigan State Univ., E. Lansing. 44pp.

Krohn, W. B., F. W. Martin, and K. P. Burnham. 1974. Band recovery distribution and survival estimates of Maine woodcock. 8pp. *In* Proc. Fifth American Woodcock Workshop, Athens, GA.

Link, W. A., and J. R. Sauer. 1994. Estimating equations estimates of trends. Bird Populations 2:23-32.

Martin, F. W. 1964. Woodcock age and sex determination from wings. J. Wildl. Manage. 28:287-293.

_____, S. O. Williams III, J. D. Newsom, and L. L. Glasgow. 1969. Analysis of records of Louisiana-banded woodcock. Proc. 3rd Annu. Conf. Southeastern Assoc. Game and Fish Comm. 23:85-96.

Mendall, H. L., and C. M. Aldous. 1943. The ecology and management of the American woodcock. Maine Coop. Wildl. Res. Unit. Univ. Maine, Orono. 201pp.

Owen, R. B., Jr., J. M. Anderson, J. W. Artmann, E. R. Clark, T. G. Dilworth, L. E. Gregg, F. W. Martin, J. D. Newsom, and S. R. Pursglove, Jr. 1977. American woodcock (*Philohela minor = Scolopax minor* of Edwards 1974), Pages 149-186 *in* G. C. Sanderson, ed. Management of migratory shore and upland game birds in North America. Int. Assoc. of Fish and Wildl. Agencies, Washington, D. C.

Sauer, J. R., and J. B. Bortner. 1991. Population trends from the American Woodcock Singing-ground Survey, 1970-88. J. Wildl. Mange. 55:300-312.

_____, and P. H. Geissler. 1990. Estimation of annual indices from roadside surveys. Pages 58-62 *in* J. R. Sauer and S. Droege, eds. Survey designs and statistical methods for the estimation of avian population trends. U. S. Fish and Wildl. Serv., Biol. Rep. 90(1). 166pp.

Sepik, G. F. 1994. A woodcock in the hand. Ruffed Grouse Society, Coraopolis, PA. 12pp.

Straw, J. A., D. G. Krementz, M. W. Olinde, and G. F. Sepik. 1994. American woodcock. Pages 97-114 *in* T. C. Tacha and C. E. Braun, eds. Migratory Shore and Upland Game Bird Management in North America. Int. Assoc. of Fish and Wildl. Agencies, Washington, D. C.

U. S. Fish and Wildlife Service. 1990. American woodcock management plan. U. S. Fish and Wildl. Serv., Washington, D. C. 11pp.

Whitcomb, D. A. 1974. Characteristics of an insular woodcock population. Mich. Dept. Nat Resour., Wildl. Div. Rep. 2720. 78pp.

Table 1. Trends (% change per year[a]) in the number of American woodcock heard in the Singing-ground Survey during 1968-2005, as determined by the estimating equations technique (Link and Sauer 1994).

State, Province, or Region	Number of routes[b]	2004-2005				1995-2005				1968-2005			
		n[c]	% change	90%	CI	n	% change	90%	CI	n	% change	90%	CI
CT	4	0				4	-13.9	-41.9	14.1	9	-9.8 ** [d]	-17.0	-2.7
DE	1	0				2	-12.8 ***	-15.9	-9.7	2	2.5	-8.6	13.5
ME	43	34	-1.2	-17.4	15.0	50	0.2	-1.3	1.8	66	-2.0 ***	-2.9	-1.2
MD	11	2	-93.5 ***	-96.2	-90.8	6	-35.0	-82.4	12.3	21	-9.9 **	-17.3	-2.5
MA	9	3	-17.4	-97.1	62.3	9	1.7	-5.0	8.5	20	-4.4 *	-8.2	-0.6
NB	38	20	8.9	-15.4	33.3	51	3.6***	1.4	5.8	63	-0.5	-1.7	0.6
NH	15	13	-0.6	-34.0	32.9	13	0.7	-2.3	3.7	18	1.1	-1.1	3.3
NJ	8	0				5	-14.3***	-23.2	-5.3	17	-8.8 ***	-10.4	-7.1
NY	61	39	-8.8	-21.9	4.3	69	-0.2	-2.2	1.8	105	-2.5 ***	-3.5	-1.5
NS	32	16	3.8	-13.3	20.9	41	2.0	-1.4	5.4	58	0.0	-1.5	1.5
PA	27	10	41.1	-76.1	158.2	26	0.6	-4.0	5.2	56	-3.9 ***	-6.0	-1.7
PEI	10	3	225.4	-606.5	1057.3	7	-6.1	-14.9	2.8	12	-1.7	-3.4	0.0
QUE	22	5	32.5	-18.3	83.3	16	5.8*	0.1	11.6	56	-1.3	-4.5	1.8
RI	1	0				0				2	-16.2 ***	-23.7	-8.8
VT	12	11	12.7	-17.3	42.7	17	1.0	-1.8	3.8	21	-0.9	-2.5	0.6
VA	11	6	-46.6	-96.6	3.3	12	-11.3 **	-19.0	-3.5	47	-11.2 ***	-15.1	-7.2
WV	27	13	17.2	-47.1	81.5	19	-11.2 ***	-18.3	-4.2	44	-2.6 ***	-4.2	-1.0
Eastern	332	177	0.7	-9.9	11.3	347	0.9	-0.1	1.8	617	-2.0 ***	-2.5	-1.5
IL	5	0				5	10.9	-21.0	42.9	25	25.5	-8.4	59.5
IN	12	3	-51.4***	-72.0	-30.8	7	-3.7	-19.6	12.2	39	-6.6 **	-12.0	-1.1
MB[e]	12	4	34.5	-11.6	80.5	22	-0.9	-5.6	3.7	22	-2.2	-5.0	0.6
MI	93	62	0.3	-13.2	13.9	110	-0.6	-2.2	1.0	146	-1.7 ***	-2.5	-0.8
MN	77	55	12.8	-2.2	27.8	77	0.4	-1.4	2.3	101	-1.0 **	-1.9	-0.2
OH	25	11	-36.7*	-71.1	-2.2	24	-3.1	-7.9	1.7	56	-6.2 ***	-9.1	-3.3
ON	43	20	10.3	-18.4	39.1	75	2.6	-0.2	5.4	136	-2.0 ***	-2.7	-1.2
WI	69	49	18.4	-2.6	39.4	74	-0.3	-2.1	1.6	100	-1.9 ***	-2.7	-1.2
Central	336	205	5.2	-2.5	13.0	394	0.1	-0.9	1.0	625	-1.8 ***	-2.3	-1.3
Continent	668	382	3.8	-2.7	10.4	741	0.3	-0.4	1.0	1242	-1.9 ***	-2.2	-1.6

[a] Mean of weighted route trends within each state, province or region. To estimate the total percent change over several years, use: $(100((\%\ \text{change}/100)+1)^{y})-100$ where y is the number of years. Note: extrapolating the estimated trend statistic (% change per year) over time (e.g., 30 years) may exaggerate the total change over the period.

[b] Total number of routes surveyed in 2005 for which data were received by 1 June.

[c] Number of comparable routes (2004 versus 2005) with at least 2 non-zero counts.

[d] Indicates slope is significantly different from zero: * P<0.10, ** P<0.05, *** P <0.01; significance levels are approximate for states/provinces where n<10.

[e] Manitoba began participating in the Singing-ground Survey in 1990.

Table 2. Breeding population indices for American woodcock from the Singing-ground Survey, 1968-2005. These indices are based on the 1968-2005 trend and should be used for exploratory data analysis only. Observed patterns should be verified using trend estimation methods (Sauer and Geissler 1990).

State, Province	Year																			
or Region	1968	1969	1970	1971	1972	1973	1974	1975	1976	1977	1978	1979	1980	1981	1982	1983	1984	1985	1986	1987
Eastern Region																				
CT[a]	--[b]	6.95	6.96	5.43	6.72	4.99	4.92	5.25	2.87	3.38	2.05	2.07	1.81	2.44	3.12	2.40	1.66	1.44	2.07	0.98
DE[a]	0.62	0.48	0.56	0.40	0.47	0.78	0.73	1.20	0.38	0.51	0.48	0.41	--	--	--	1.64	0.59	0.59	--	--
ME	5.04	5.20	5.46	4.96	4.68	5.04	5.01	5.37	4.70	4.25	3.93	4.33	3.79	4.17	2.87	3.68	3.69	3.75	3.89	4.26
MD	8.67	7.69	6.85	6.41	5.40	5.98	4.36	4.64	3.15	3.03	3.24	2.57	3.19	2.72	2.70	1.81	1.45	1.47	1.29	1.03
MA	--	4.10	4.81	5.62	4.12	5.52	4.45	2.56	3.38	2.59	3.00	3.29	2.36	2.39	2.04	1.51	2.65	2.08	2.09	2.14
NB	--	5.02	5.34	5.27	5.49	4.89	5.42	6.15	4.52	5.64	4.03	4.49	4.02	4.08	4.21	4.41	3.61	3.88	3.28	3.90
NH	--	2.63	3.03	2.47	3.13	2.45	3.38	2.88	3.59	2.99	3.00	3.08	3.76	3.93	2.33	2.73	2.43	2.58	4.41	3.19
NJ	5.98	5.22	6.60	8.17	4.97	7.02	7.05	5.29	3.40	3.75	2.18	3.74	2.30	1.80	1.87	2.14	2.53	1.86	1.84	2.13
NY	5.04	5.57	4.29	4.85	4.55	4.61	4.85	4.08	4.04	4.17	3.31	3.75	4.33	3.94	3.21	3.71	3.00	3.80	3.24	2.98
NS	3.41	2.50	2.12	2.64	2.52	2.46	3.09	2.65	2.36	2.39	2.79	2.25	2.16	1.99	1.79	2.23	2.15	2.17	2.52	2.27
PA	3.24	3.04	3.35	2.91	2.60	2.87	2.08	2.34	2.27	2.26	1.80	2.08	1.90	1.91	1.59	1.81	1.92	1.52	1.69	1.67
PEI[a]	--	4.11	3.03	5.58	3.24	2.58	3.43	5.23	4.36	3.85	3.08	3.82	2.83	2.12	2.24	3.55	4.07	2.94	3.87	2.70
QUE[a]	--	--	--	4.40	4.16	3.17	3.77	3.80	2.63	2.92	3.58	3.63	4.00	3.13	3.07	3.82	3.00	3.68	3.51	3.70
RI[a]	--	3.60	3.60	6.76	5.12	5.12	3.81	2.95	2.95	--	0.98	1.71	1.71	0.98	4.02	2.79	2.41	0.80	0.80	--
VT	--	2.34	3.98	3.09	3.48	3.09	3.05	3.59	3.26	3.91	3.02	2.92	2.64	2.36	1.78	2.61	2.69	2.12	2.70	2.95
VA	--	5.53	5.73	4.57	3.96	2.84	4.15	3.53	2.91	2.74	2.09	2.30	1.94	1.88	1.78	1.35	1.95	0.98	1.02	1.05
WV	1.50	1.68	1.20	1.17	1.42	1.14	1.10	1.26	1.10	1.12	0.77	1.12	0.93	1.27	1.13	1.17	0.96	0.91	0.88	1.01
Region	3.80	3.70	3.62	3.55	3.41	3.19	3.37	3.33	2.87	3.00	2.62	2.90	2.77	2.75	2.46	2.73	2.60	2.50	2.52	2.58
Central Region																				
IL	--	--	0.01	0.02	0.02	0.02	0.02	0.05	0.04	0.05	0.05	0.07	0.08	0.12	0.10	0.15	0.18	0.32	0.27	0.40
IN	2.75	2.39	2.27	1.75	2.10	2.15	1.56	1.49	1.46	1.41	1.26	1.57	1.14	1.18	0.86	0.91	0.88	0.73	0.95	0.69
MB	--	--	--	--	--	--	--	--	--	--	--	--	--	--	--	--	--	--	--	--
MI	6.38	6.24	5.94	5.73	5.43	5.57	6.47	6.50	5.98	5.48	5.79	5.69	5.61	4.69	4.96	4.32	4.76	4.98	5.04	4.68
MN	--	4.76	4.08	4.39	3.73	4.25	4.95	4.30	4.33	4.29	4.31	4.25	4.72	4.34	3.92	3.57	3.18	3.81	4.01	3.83
OH	--	--	3.73	3.79	3.17	2.63	3.37	2.54	2.74	3.13	2.48	1.93	1.90	2.16	1.55	1.96	1.80	1.55	1.21	1.31
ON	6.65	7.25	6.85	6.52	7.22	6.39	6.81	5.97	5.70	6.19	6.68	6.38	6.48	6.00	4.52	4.68	4.90	5.03	4.95	5.16
WI	4.44	4.37	4.73	4.19	3.99	4.06	4.16	4.03	3.86	4.18	4.40	4.31	3.67	3.12	3.05	3.06	3.34	3.08	3.63	3.63
Region	4.01	4.00	3.90	3.75	3.69	3.60	3.75	3.67	3.50	3.58	3.55	3.50	3.30	3.24	2.71	2.93	2.83	3.04	3.02	3.04
Continent	3.93	3.88	3.78	3.67	3.57	3.41	3.58	3.52	3.19	3.29	3.06	3.20	3.04	3.00	2.59	2.84	2.72	2.76	2.77	2.81

[a] Annual indices are unreliable due to small sample size.

[b] Insufficient data.

Table 2. Continued.

State, Province or Region	Year																	
	1988	1989	1990	1991	1992	1993	1994	1995	1996	1997	1998	1999	2000	2001	2002	2003	2004	2005
Eastern Region																		
CT[a]	2.45	1.04	0.92	0.98	0.67	0.55	0.69	0.90	0.82	0.72	0.68	1.48	0.97	0.39	0.37	0.38	0.33	0.28
DE[a]	--	--	0.75	0.38	0.23	--	--	--	0.81	0.81	1.48	0.43	0.97	0.43	0.70	0.70	0.70	0.70
ME	4.04	4.13	2.84	3.60	2.94	3.24	2.86	3.04	2.32	2.56	2.41	3.08	3.08	2.57	2.46	2.67	2.57	2.74
MD	1.08	1.23	0.99	0.82	0.34	0.63	0.63	0.38	0.53	0.61	0.28	0.38	0.45	0.77	0.35	0.28	0.27	0.19
MA	2.15	1.68	1.54	1.85	1.53	1.28	1.45	1.10	1.35	1.44	1.33	2.08	1.39	1.23	1.22	1.31	1.54	0.90
NB	4.20	5.45	4.31	4.12	3.90	5.23	5.05	4.27	3.87	4.73	3.91	4.87	4.46	4.77	3.84	4.77	4.72	4.51
NH	3.17	3.30	2.90	3.82	2.34	2.95	2.43	4.95	3.84	4.13	3.91	4.89	3.32	3.50	3.73	4.08	5.25	4.22
NJ	1.63	1.59	1.09	1.07	0.85	0.78	0.37	0.89	1.05	0.21	0.80	0.79	0.70	0.66	0.44	0.51	0.25	0.36
NY	3.48	2.71	3.24	3.51	3.00	2.41	2.43	2.55	2.38	2.36	2.43	2.38	2.16	2.24	2.02	2.11	2.32	2.00
NS	2.48	2.70	1.90	2.32	2.55	2.79	2.11	2.60	2.69	2.07	2.45	2.47	2.88	2.64	2.10	2.29	2.41	2.33
PA	1.66	1.21	1.62	1.81	1.34	1.39	0.73	1.39	1.12	1.21	1.32	1.06	0.70	0.91	0.95	0.94	0.90	0.98
PEI[a]	4.38	4.15	3.38	2.50	2.40	2.25	2.29	2.79	3.17	2.61	3.03	2.37	2.94	2.84	0.85	1.35	1.54	2.71
QUE[a]	2.44	3.95	3.09	3.89	3.22	3.83	2.93	3.56	1.29	2.50	2.64	3.25	2.58	2.31	2.50	2.54	2.73	3.65
RI[a]	1.21	1.21	--	0.23	--	--	--	--	--	0.08	--	--	--	--	0.06	0.02	0.02	0.02
VT	3.49	3.28	3.13	3.07	2.01	2.17	2.17	2.44	1.85	2.45	2.71	2.73	3.61	2.37	1.97	2.25	2.19	2.63
VA	0.73	0.62	0.63	0.61	0.45	0.54	0.41	0.31	0.26	0.35	0.26	0.26	0.23	0.19	0.18	0.16	0.16	0.14
WV	0.81	0.82	0.87	0.80	0.79	0.71	0.62	1.08	0.67	0.75	0.64	0.69	0.80	0.65	0.56	0.71	0.54	0.52
Region	2.42	2.44	2.29	2.52	2.15	2.23	1.87	2.28	1.75	1.98	1.96	2.12	1.93	1.88	1.72	1.88	1.86	1.84
Central Region																		
IL	0.41	0.51	0.45	0.68	0.92	1.11	1.18	1.07	3.48	1.56	--	2.46	3.54	5.84	4.25	7.03	8.93	8.48
IN	0.64	0.65	0.71	0.73	0.55	0.60	0.53	0.56	0.46	0.36	0.70	0.48	0.41	0.44	0.25	0.27	0.32	0.28
MB	--	--	--	--	3.10	4.09	3.01	3.36	3.02	1.77	2.24	2.09	2.32	3.02	1.82	2.42	1.84	2.62
MI	5.11	4.86	4.75	5.56	3.99	4.01	3.64	3.91	3.75	3.65	4.35	3.49	3.69	3.42	3.54	3.56	3.42	3.50
MN	4.29	3.71	4.29	4.01	3.39	3.62	3.16	3.43	3.11	2.72	3.33	3.33	3.63	3.74	2.81	3.04	3.10	3.32
OH	1.57	1.07	1.40	1.11	0.93	0.98	0.83	0.84	0.87	0.63	0.70	0.53	0.65	0.56	0.50	0.47	0.67	0.57
ON	5.06	5.36	5.02	4.98	4.79	4.28	3.73	4.59	3.34	3.85	3.83	3.60	4.47	3.61	5.62	3.34	3.59	3.62
WI	3.63	3.36	3.26	3.32	2.65	2.59	2.41	2.43	2.54	2.38	2.31	2.80	2.55	2.31	2.15	2.24	2.21	2.43
Region	3.03	2.87	2.89	3.03	2.54	2.66	2.34	2.45	2.30	1.85	2.44	2.30	2.31	2.37	2.05	2.09	2.22	2.13
Continent	2.71	2.65	2.57	2.77	2.34	2.44	2.10	2.36	2.01	1.91	2.18	2.21	2.11	2.11	1.87	1.98	2.03	1.97

[a] Annual indices are unreliable due to small sample size.

[b] Insufficient data.

Table 3. Distribution of U.S. hunters contacted and number of hunters that submitted woodcock wings in the 2003 and 2004 Wing-collection Surveys.

State of residence	Number of hunters contacted[a]		Number of hunters that submitted wings[b]		Percent that submitted wings	
	2003	2004	2003	2004	2003	2004
AL	7	5	0	1	0	20
AR	3	4	2	1	67	25
CT	51	58	28	33	55	57
DE	2	3	0	0	0	0
FL	14	7	0	1	0	14
GA	11	8	5	6	45	75
IL	27	24	14	16	52	67
IN	57	53	36	31	63	58
IA	13	13	8	6	62	46
KS	3	0	0	0	0	0
KY	13	6	3	4	23	67
LA	40	21	15	14	38	67
ME	130	84	63	60	48	71
MD	20	11	8	8	40	73
MA	172	144	97	92	56	64
MI	371	333	215	237	58	71
MN	127	108	80	80	63	74
MS	1	5	1	1	100	20
MO	34	28	23	19	68	68
NE	9	3	0	0	0	0
NH	107	58	51	45	48	78
NJ	80	71	35	33	44	46
NY	168	123	90	82	54	67
NC	15	11	7	5	47	45
ND	0	1	0	0	0	0
OH	54	48	33	32	61	67
OK	0	3	0	0	0	0
PA	114	88	61	56	54	64
RI	15	9	6	6	40	67
SC	21	27	8	8	38	30
TN	8	6	5	4	63	67
TX	6	2	0	0	0	0
VT	66	52	30	35	45	67
VA	57	35	18	17	32	49
WV	28	21	14	15	50	71
WI	218	168	127	119	58	71
Total	2,062	1,641	1,083	1,067	53	65

[a] Number of hunters that were sent new envelopes and asked to participate in the survey year indicated. The definition of "number of hunters contacted" differs from status reports published prior to 2004. Numbers in this table refer only to hunters that were sent wing envelopes in the respective survey year. Status reports prior to 2004 defined "number of hunters contacted" as any woodcock hunter that had ever been contacted to participate in the survey.

[b] Number of hunters that submitted envelopes in current year. This number may include a small number of hunters that we sent envelopes to in prior years and who subsequently submitted wings from birds shot in current survey year.

Table 4. Number of woodcock wings received from hunters, and indices of recruitment in the U.S. Recruitment indices for individual states with ≥125 submitted wings were calculated as the ratio of immatures per adult female. The regional indices for 2004 were weighted by the relative contribution of each state to the cumulative number of adult female and immature wings received during 1963-2003.

State or Region of harvest	Wings received						Recruitment index	
	Total		Adult females		Immatures			
	1963-03	2004	1963-03	2004	1963-03	2004	1963-03	2004
Eastern Region								
CT	13,286	67	2,933	12	8,161	43	2.8	
DE	435	3	59	1	304	2	5.2	
FL	660	0	150	0	410	0	2.7	
GA	2,979	37	912	17	1,294	13	1.4	
ME	75,186	872	22,172	266	37,610	415	1.7	1.6
MD	3,934	38	986	8	2,198	23	2.2	
MA	20,235	334	6,185	94	9,949	175	1.6	1.9
NH	28,794	643	9,311	171	13,326	321	1.4	1.9
NJ	24,866	190	5,775	23	14,645	131	2.5	5.7
NY	53,106	861	17,645	332	24,587	362	1.4	1.1
NC	3,164	32	940	15	1,569	13	1.7	
PA	28,442	428	8,991	114	13,121	215	1.5	1.9
RI	2,275	8	426	2	1,534	5	3.6	
SC	2,484	70	751	23	1,181	25	1.6	
VT	21,324	620	6,894	198	9,908	294	1.4	1.5
VA	4,225	128	1,045	28	2,392	68	2.3	2.4
WV	5,323	86	1,625	16	2,686	50	1.7	
Region	290,718	4,417	86,800	1,320	144,875	2,155	1.7	2.0
Central Region								
AL	910	1	243	1	425	0	1.7	
AR	519	3	165	0	211	3	1.3	
IL	1,334	14	305	4	756	4	2.5	
IN	7,085	136	1,785	46	3,937	52	2.2	1.1
IA	983	30	329	13	435	9	1.3	
KS	45	0	9	0	23	0		
KY	1,081	31	255	11	570	12	2.2	
LA	29,497	332	6,614	84	19,091	196	2.9	2.3
MI	105,866	2,905	34,344	992	52,774	1,301	1.5	1.3
MN	29,908	820	10,229	317	13,341	328	1.3	1.0
MS	1,719	2	488	0	875	1	1.8	
MO	2,976	160	749	52	1,495	82	2.0	1.6
NE	13	0	5	0	6	0		
OH	13,971	160	4,237	63	6,639	66	1.6	1.0
OK	172	0	38	0	91	0	2.4	
TN	1,031	11	257	5	528	6	2.1	
TX	987	0	262	0	501	0	1.9	
WI	65,175	1,355	21,344	503	31,565	577	1.5	1.1
Region	263,272	5,960	81,658	2,091	133,263	2,637	1.6	1.3

Table 5. State and regional indices of daily and seasonal woodcock hunting success in the U.S. during 2003 and 2004. State and regional indices were calculated only for states represented by ≥10 successful hunters that participated in the Wing-collection Survey in both years. Regional indices were weighted by each included state's proportion of total woodcock harvest for those states, as determined by the Harvest Information Program (Table 6). Indices in this table are biased due to the exclusion of unsuccessful hunters and unsuccessful hunts. A more representative estimate of seasonal hunting success is derived from the Harvest Information Program.

State of harvest	No. of successful hunters	No. of successful hunts		Woodcock bagged per successful hunt		Woodcock per successful hunt		Woodcock per season	
		2003	2004	2003	2004	2003	2004	2003	2004
Eastern Region									
CT	8	18	20	30	35				
DE	1	2	2	3	3				
FL	0	0	0	0	0				
GA	4	13	14	23	36				
ME	80	369	328	775	683	2.1	2.1	9.7	8.5
MD	7	17	19	35	33				
MA	44	200	161	391	258	2.0	1.6	8.9	5.9
NH	56	232	259	458	526	2.0	2.0	8.2	9.4
NJ	18	92	78	224	171	2.4	2.2	12.4	9.5
NY	76	414	364	901	712	2.2	2.0	11.9	9.4
NC	4	30	15	71	31				
PA	46	184	183	391	393	2.1	2.1	8.5	8.5
RI	1	1	1	1	1				
SC	8	34	40	67	65				
VT	40	236	228	504	488	2.1	2.1	12.6	12.2
VA	11	67	50	149	104	2.2	2.1	13.5	9.5
WV	9	27	25	51	47				
Region	413	1,936	1,787	4,074	3,586	2.1	2.1	10.4	9.0
Central Region									
AL	0	0	0	0	0				
AR	0	0	0	0	0				
IL	3	12	4	19	9				
IN	14	52	47	102	93	2.0	2.0	7.3	6.6
IA	3	10	14	18	19				
KS	0	0	0	0	0				
KY	3	22	13	48	31				
LA	13	103	120	280	308	2.7	2.6	21.5	23.7
MI	221	1,268	1,137	2,601	2,286	2.1	2.0	11.8	10.3
MN	66	326	325	673	654	2.1	2.0	10.2	9.9
MS	0	0	0	0	0				
MO	15	79	64	173	135	2.2	2.1	11.5	9.0
NE	0	0	0	0	0				
OH	17	82	67	182	145	2.2	2.2	10.7	8.5
OK	0	0	0	0	0				
TN	2	8	5	13	11				
TX	0	0	0	0	0				
WI	112	586	572	1,220	1,192	2.1	2.1	10.9	10.6
Region	469	2,548	2,368	5,329	4,883	2.1	2.1	11.9	11.4

Table 6. Preliminary state and regional estimates of woodcock harvest, hunter numbers, days afield, and hunter success from the 2004-05 Harvest Information Program survey.

	Harvest	Active woodcock hunters	Days afield	Seasonal harvest per hunter
Eastern Region				
CT	2,100 ±167%	900 ± 107%	5,000 ±113%	2.3 ±199%
DE	500 ± 99%	400 ± 56%	2,200 ±102%	1.3 ±114%
FL	1,100 ± 62%	1,000 ±111%	3,100 ±112%	1.1 ±127%
GA	1,600 ±109%	2,600 ±103%	7,100 ±110%	0.6 ± 50%
ME	15,600 ± 58%	4,300 ± 39%	27,000 ± 62%	3.6 ± 70%
MD	700 ± 84%	700 ±107%	2,500 ±108%	1.0 ±136%
MA	2,600 ± 31%	1,000 ± 25%	6,600 ± 35%	2.7 ± 40%
NH	4,100 ± 30%	1,500 ± 31%	9,700 ± 39%	2.7 ± 43%
NJ	2,200 ± 54%	1,100 ± 35%	3,400 ± 41%	2.1 ± 64%
NY	9,400 ± 29%	4,400 ± 23%	17,500 ± 23%	2.1 ± 37%
NC	700 ±151%	200 ±112%	700 ±126%	3.7 ±188%
PA	12,500 ± 60%	9,000 ± 29%	37,000 ± 36%	1.4 ± 67%
RI	200 ± 79%	200 ± 73%	1,300 ± 97%	1.0 ±107%
SC	1,300 ± 82%	1,700 ± 95%	2,500 ± 68%	0.8 ±125%
VT	4,000 ± 35%	800 ± 37%	4,200 ± 24%	4.9 ± 50%
VA	2,000 ± 38%	2,000 ± 63%	4,500 ± 58%	1.0 ± 74%
WV	800 ± 26%	400 ± 61%	1,300 ± 49%	2.3 ± 67%
Region	61,500 ± 21%	na[a]	135,400 ± 18%	na
Central Region				
AL	2,200 ±143%	600 ±167%	1,000 ±112%	3.5 ±220%
AR	2,800 ±114%	3,600 ± 85%	20,100 ±138%	0.8 ±142%
IL	1,900 ± 96%	1,200 ± 74%	3,500 ± 78%	1.6 ±121%
IN	7,900 ±145%	1,100 ±104%	5,300 ±124%	7.1 ±178%
IA	1,700 ±103%	1,800 ± 83%	8,800 ±102%	1.0 ±132%
KS	100 ± 94%	<50 ± 65%	200 ± 83%	2.6 ±115%
KY	1,900 ±142%	900 ±154%	1,300 ±110%	2.2 ±210%
LA	20,200 ±124%	3,600 ± 75%	14,100 ± 95%	5.6 ±145%
MI	102,500 ± 21%	31,200 ± 13%	147,000 ± 14%	3.3 ± 25%
MN	38,500 ± 53%	14,500 ± 27%	67,000 ± 33%	2.7 ± 59%
MS	900 ±117%	1,100 ±127%	3,600 ±143%	0.8 ±173%
MO	900 ±113%	2,500 ±183%	3,700 ±130%	0.4 ±215%
NE	<50 ±178%	<50 ± 86%	100 ±122%	1.8 ±197%
OH	4,600 ±101%	2,600 ± 82%	18,200 ±126%	1.8 ±130%
OK	200 ± 54%	500 ±168%	2,800 ±160%	0.4 ±177%
TN	400 ± 92%	200 ± 71%	1,700 ±106%	1.7 ±116%
TX	800 ±131%	6,200 ±190%	6,600 ±179%	0.1 ±231%
WI	47,300 ± 50%	15,700 ± 30%	61,100 ± 30%	3.0 ± 58%
Region	234,800 ± 20%	na	366,100 ± 15%	na
U.S. Total	296,300 ± 17%	na	501,500 ± 12%	na

[a]Regional estimates of hunter numbers and hunter success cannot be obtained due to the occurrence of individual hunters being registered in the Harvest Information Program in more than one state.

Appendix 1. History of federal framework dates, season lengths, and daily bag limits for hunting American woodcock in the U.S. portion of the Eastern and Central Regions, 1918-2004.

Eastern Region				Central Region			
Year (s)	Outside dates	Season length	Daily bag limit	Year (s)	Outside dates	Season length	Daily bag limit
1918-26	Oct. 1 - Dec. 31	60	6	1918-26	Oct. 1 - Dec. 31	60	6
1927	Oct. 1 - Dec. 31	60	4	1927	Oct. 1 - Dec. 31	60	4
1928-39	Oct. 1 - Dec. 31	30	4	1928-39	Oct. 1 - Dec. 31	30	4
1940-47	Oct. 1 - Jan. 6	15	4	1940-47	Oct. 1 - Jan. 6	15	4
1948-52	Oct. 1 - Jan. 20	30	4	1948-52	Oct. 1 - Jan. 20	30	4
1953	Oct. 1 - Jan. 20	40	4	1953	Oct. 1 - Jan. 20	40	4
1954	Oct. 1 - Jan. 10	40	4	1954	Oct. 1 - Jan. 10	40	4
1955-57	Oct. 1 - Jan. 20	40	4	1955-57	Oct. 1 - Jan. 20	40	4
1958-60	Oct. 1 - Jan. 15	40	4	1958-60	Oct. 1 - Jan. 15	40	4
1961-62	Sep. 1 - Jan. 15	40	4	1961-62	Sep. 1 - Jan. 15	40	4
1963-64	Sep. 1 - Jan. 15	50	5	1963-64	Sep. 1 - Jan. 15	50	5
1965-66	Sep. 1 - Jan. 30	50	5	1965-66	Sep. 1 - Jan. 30	50	5
1967-69	Sep. 1 - Jan. 31	65	5	1967-69	Sep. 1 - Jan. 31	65	5
1970-71	Sep. 1 - Feb. 15	65	5	1970-71	Sep. 1 - Feb. 15	65	5
1972-81	Sep. 1 - Feb. 28	65	5	1972-90	Sep. 1 - Feb. 28	65	5
1982	Oct. 5 - Feb. 28	65	5	1991-96	Sep. 1 - Jan. 31	65	5
1983-84	Oct. 1 - Feb. 28	65	5	1997	*Sep. 20 - Jan. 31	45	3
1985-96	Oct. 1 - Jan. 31	45	3	1998	*Sep. 19 - Jan. 31	45	3
1997-01	Oct. 6 - Jan. 31	30	3	1999	*Sep. 25 - Jan. 31	45	3
2002-04	Oct. 1 - Jan. 31	30	3	2000	*Sep. 23 - Jan. 31	45	3
				2001	*Sep. 22 - Jan. 31	45	3
				2002	*Sep. 21 - Jan. 31	45	3
				2003	*Sep. 20 - Jan. 31	45	3
				2004	*Sep. 25 - Jan. 31	45	3

* Saturday nearest September 22.