


1968

Nebraska Groundwater Level (Decline & Rise), 1968

Follow this and additional works at: <https://digitalcommons.unl.edu/conservationsurvey>

 Part of the [Geology Commons](#), [Geomorphology Commons](#), [Hydrology Commons](#), [Paleontology Commons](#), [Sedimentology Commons](#), [Soil Science Commons](#), and the [Stratigraphy Commons](#)

"Nebraska Groundwater Level (Decline & Rise), 1968" (1968). *Conservation and Survey Division*. 264.
<https://digitalcommons.unl.edu/conservationsurvey/264>

This Article is brought to you for free and open access by the Natural Resources, School of at DigitalCommons@University of Nebraska - Lincoln. It has been accepted for inclusion in Conservation and Survey Division by an authorized administrator of DigitalCommons@University of Nebraska - Lincoln.

NEBRASKA

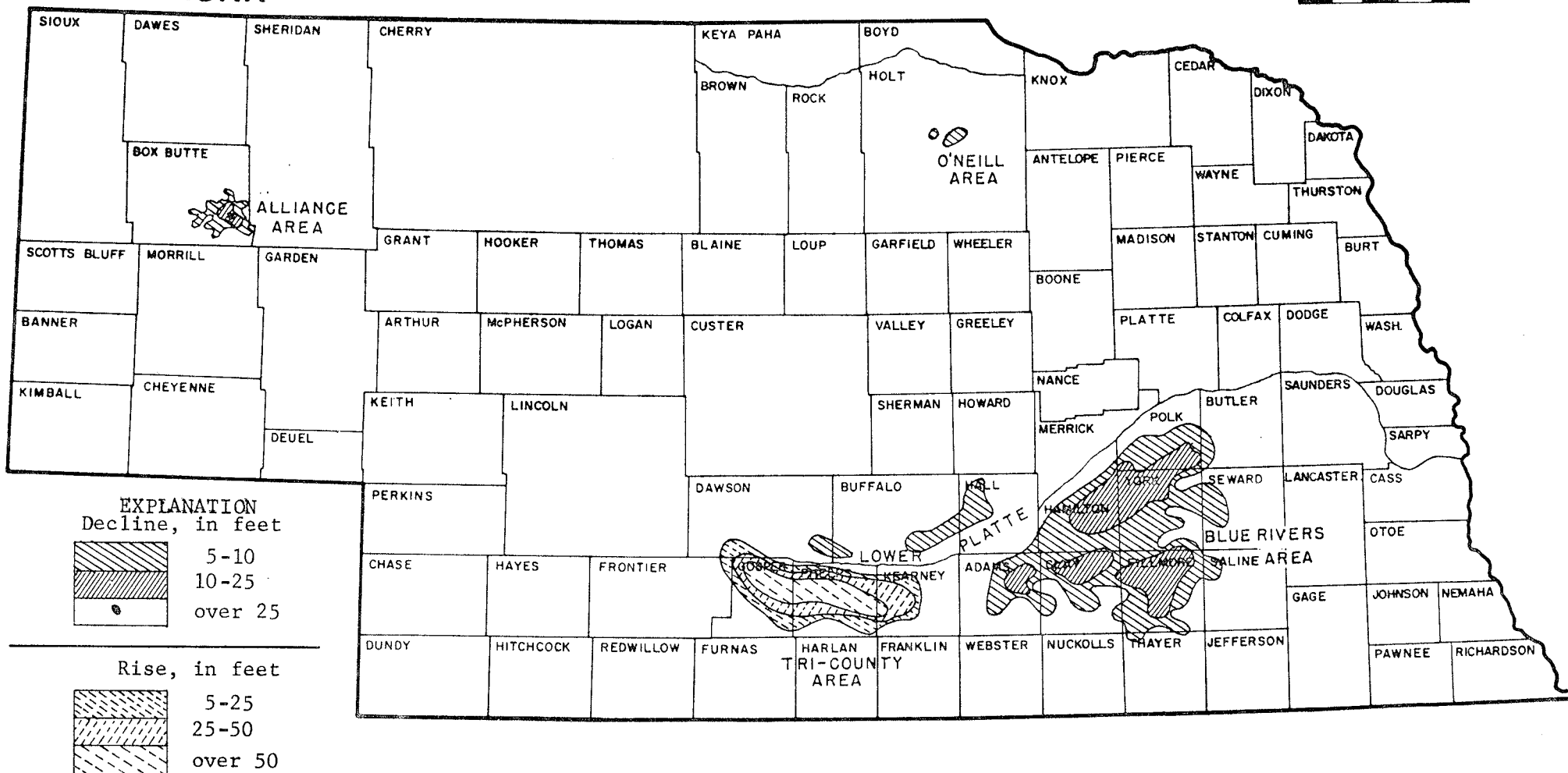
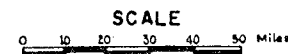


Figure 4.--Map showing areas where ground-water levels have risen or declined 5 feet or more during period of record. 1968