


1971

Nebraska Groundwater Level (Decline & Rise), 1971

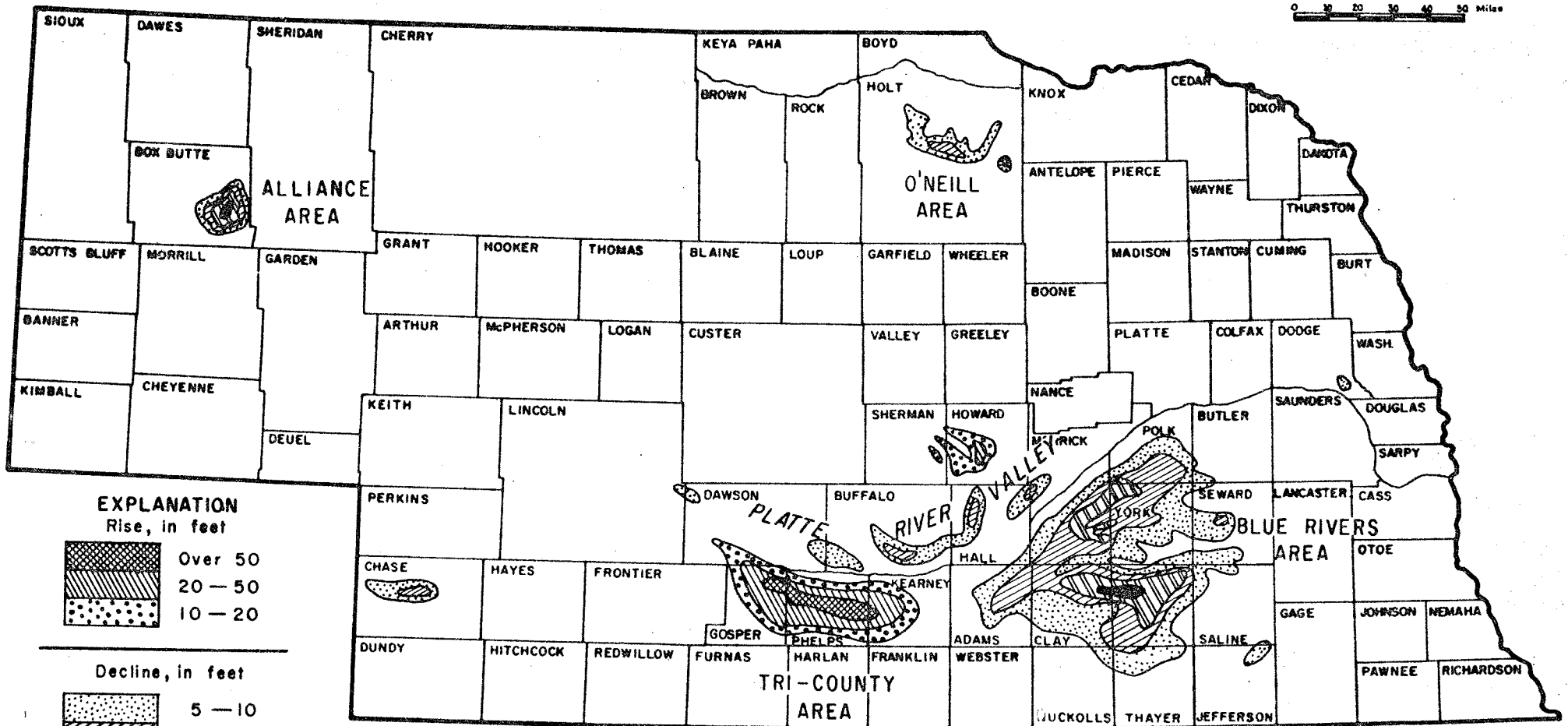
Follow this and additional works at: <https://digitalcommons.unl.edu/conservationsurvey>

 Part of the [Geology Commons](#), [Geomorphology Commons](#), [Hydrology Commons](#), [Paleontology Commons](#), [Sedimentology Commons](#), [Soil Science Commons](#), and the [Stratigraphy Commons](#)

"Nebraska Groundwater Level (Decline & Rise), 1971" (1971). *Conservation and Survey Division*. 266.
<https://digitalcommons.unl.edu/conservationsurvey/266>

This Article is brought to you for free and open access by the Natural Resources, School of at DigitalCommons@University of Nebraska - Lincoln. It has been accepted for inclusion in Conservation and Survey Division by an authorized administrator of DigitalCommons@University of Nebraska - Lincoln.

Conservation & Survey Division
 University of Nebraska
 Lincoln

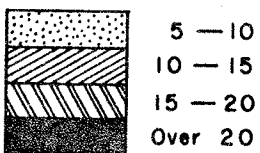


EXPLANATION

Rise, in feet



Decline, in feet



Principal areas where groundwater levels in Fall 1971 were more than 5 feet higher or lower than assumed predevelopment levels.