


1982

Nebraska Groundwater Level (Decline & Rise) and Location of Registered Wells, 1982

Follow this and additional works at: <https://digitalcommons.unl.edu/conservationsurvey>

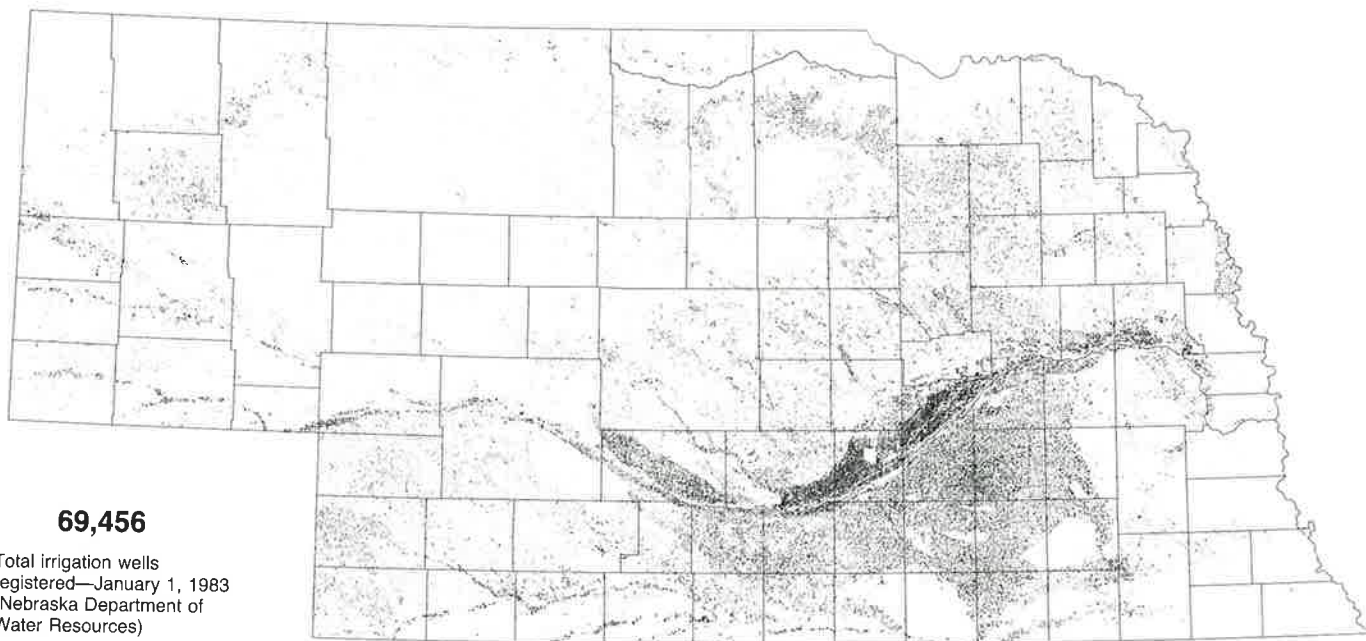
 Part of the [Geology Commons](#), [Geomorphology Commons](#), [Hydrology Commons](#), [Paleontology Commons](#), [Sedimentology Commons](#), [Soil Science Commons](#), and the [Stratigraphy Commons](#)

"Nebraska Groundwater Level (Decline & Rise) and Location of Registered Wells, 1982" (1982). *Conservation and Survey Division*. 277.

<https://digitalcommons.unl.edu/conservationsurvey/277>

This Article is brought to you for free and open access by the Natural Resources, School of at DigitalCommons@University of Nebraska - Lincoln. It has been accepted for inclusion in Conservation and Survey Division by an authorized administrator of DigitalCommons@University of Nebraska - Lincoln.

GROUNDWATER MAPS, 1982



69,456

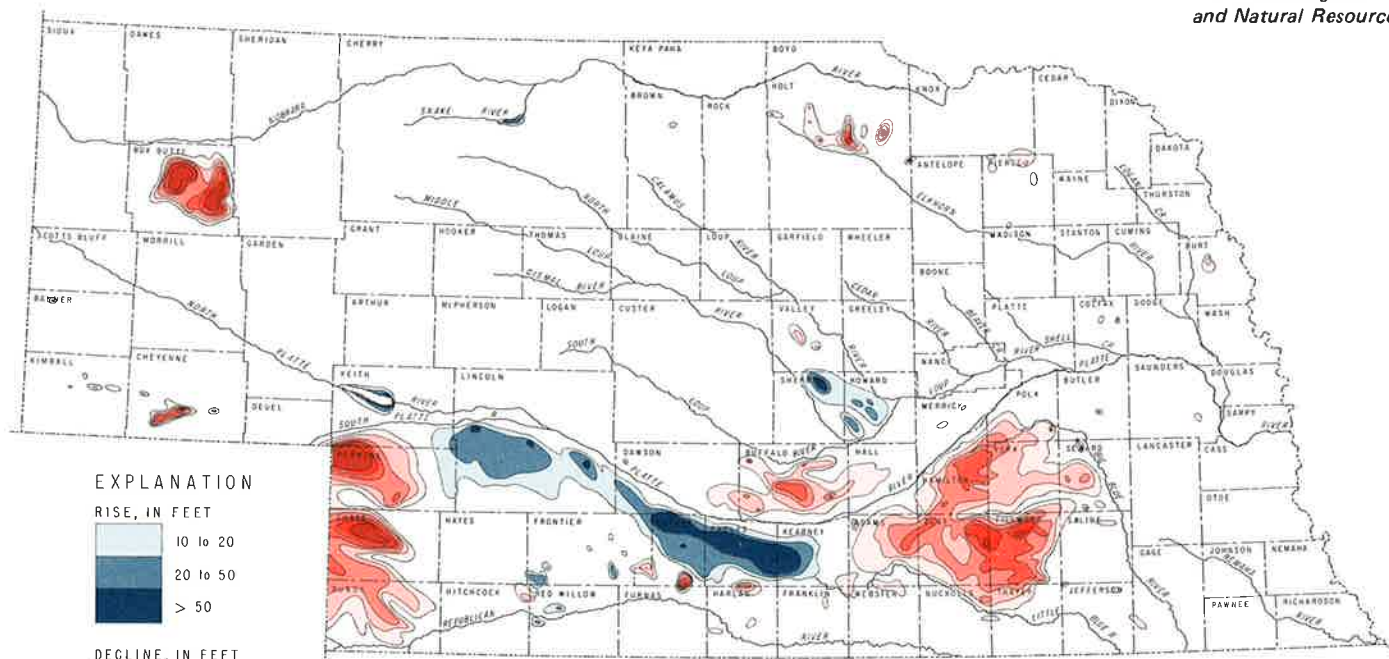
Total irrigation wells registered—January 1, 1983
(Nebraska Department of Water Resources)



Location of registered irrigation wells as of January 1, 1983




Institute of Agriculture and Natural Resources





EXPLANATION

RISE, IN FEET



DECLINE, IN FEET



(Preliminary)

Significant rises and declines in Nebraska groundwater levels from predevelopment as of fall 1982

Prepared cooperatively by
U.S. Geological Survey and
Conservation and Survey Div., IANR,
The University of Nebraska—Lincoln