

University of Nebraska - Lincoln

DigitalCommons@University of Nebraska - Lincoln

---

Conservation and Survey Division


Natural Resources, School of

---

9999

# Generalized Soil Map of Nebraska

Follow this and additional works at: <https://digitalcommons.unl.edu/conservationsurvey>

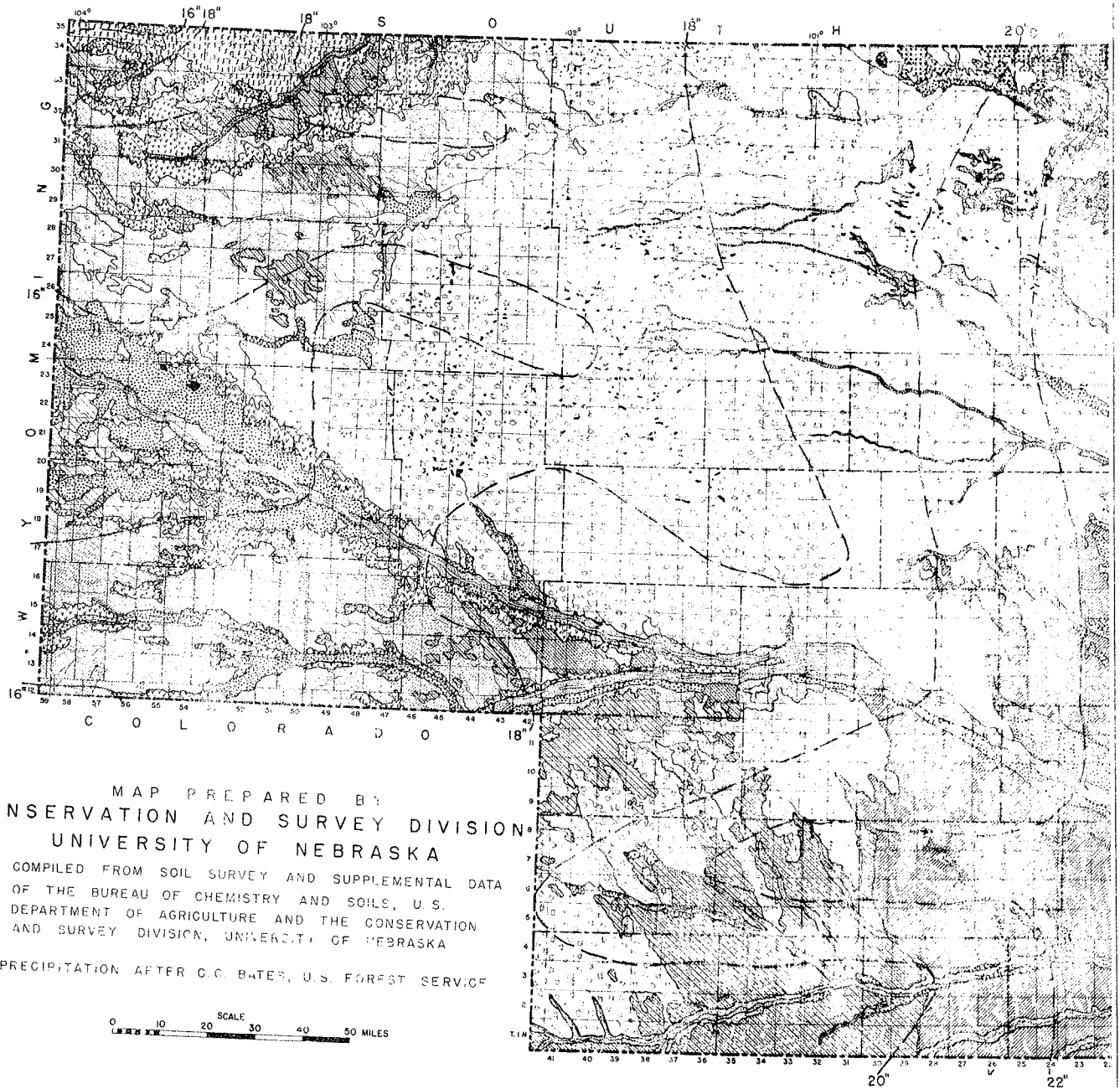
 Part of the [Geology Commons](#), [Geomorphology Commons](#), [Hydrology Commons](#), [Paleontology Commons](#), [Sedimentology Commons](#), [Soil Science Commons](#), and the [Stratigraphy Commons](#)

---



"Generalized Soil Map of Nebraska" (9999). *Conservation and Survey Division*. 282.  
<https://digitalcommons.unl.edu/conservationsurvey/282>

This Article is brought to you for free and open access by the Natural Resources, School of at DigitalCommons@University of Nebraska - Lincoln. It has been accepted for inclusion in Conservation and Survey Division by an authorized administrator of DigitalCommons@University of Nebraska - Lincoln.

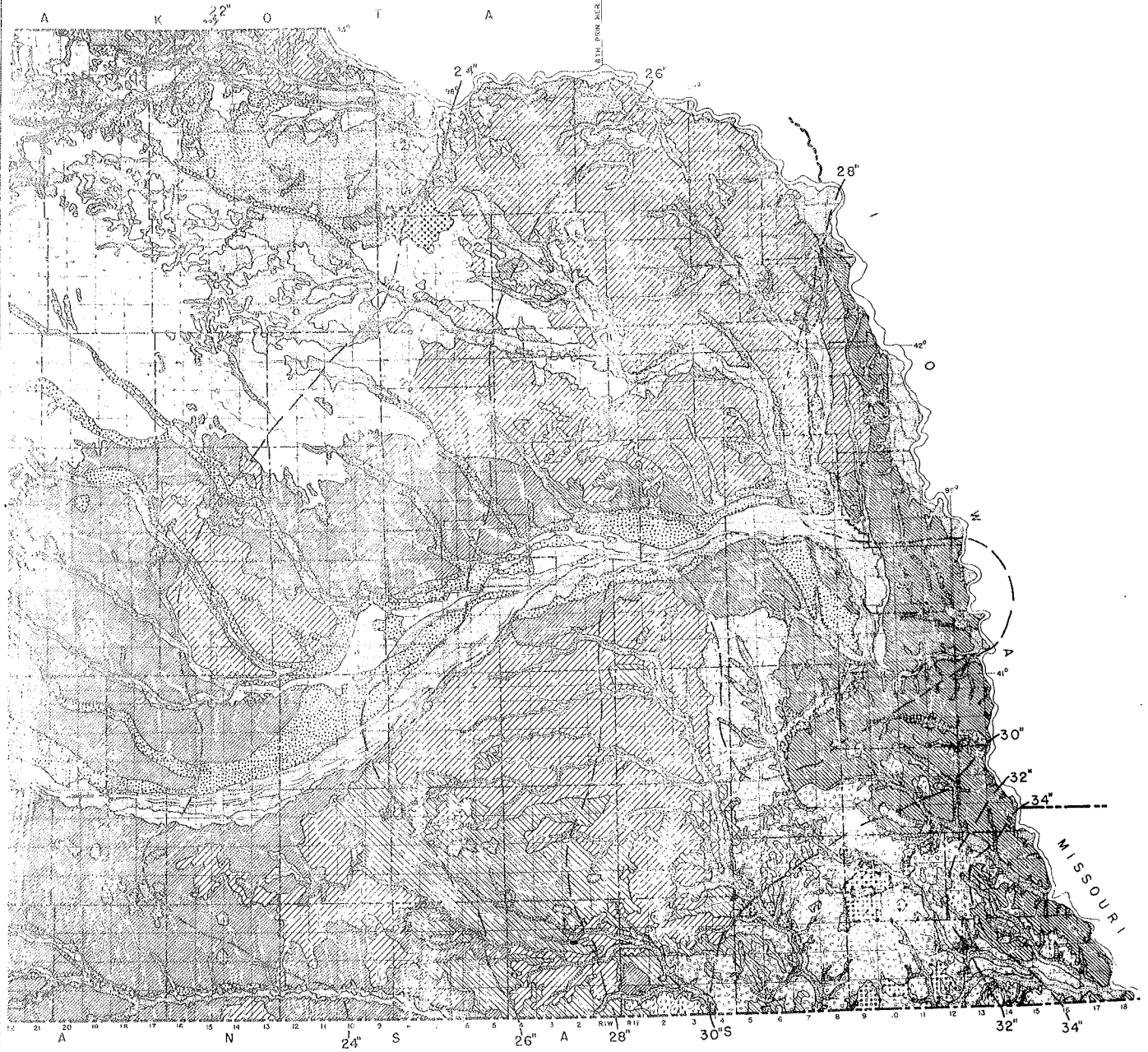
# GENERALIZED NEED











## LEGEND

 BOYD	 CRETE	 EPPING-ORELL	 HOLT
 BUTLER-FILLMORE-SCOTT	 DAWES-DUNLAP	 HASTINGS	 KEITH-COLBY
 CARRINGTON-SHELBY	 DUNESAND-VALENTINE-GANNETT-ANSELMO	 HOLDREGE-COLBY	 MARSHALL-KNOX

# SOIL MAP ASKA



## LEGEND

- |   |               |   |  |  |                                       |
|---|---------------|---|--|--|---------------------------------------|
|  | MOODY-CROFTON |  | ROSEBUD  |  | UNDIFFERENTIATED SOILS OF TERRACES    |
|  | PAWNEE        |  | ROUGH BROKEN AREAS OF SHALLOW STONY SOILS          |  | UNDIFFERENTIATED SOILS OF BOTTOMLANDS |
|  | PIERRE        |  | THE JAMES MOUNTAIN WESTERN UPLAND PHASE OF O'NEILL |  |                                       |