

University of Nebraska - Lincoln

DigitalCommons@University of Nebraska - Lincoln


Conservation and Survey Division

Natural Resources, School of

9999




Branched Oak Lake State Recreation Area

Follow this and additional works at: <https://digitalcommons.unl.edu/conservationsurvey>

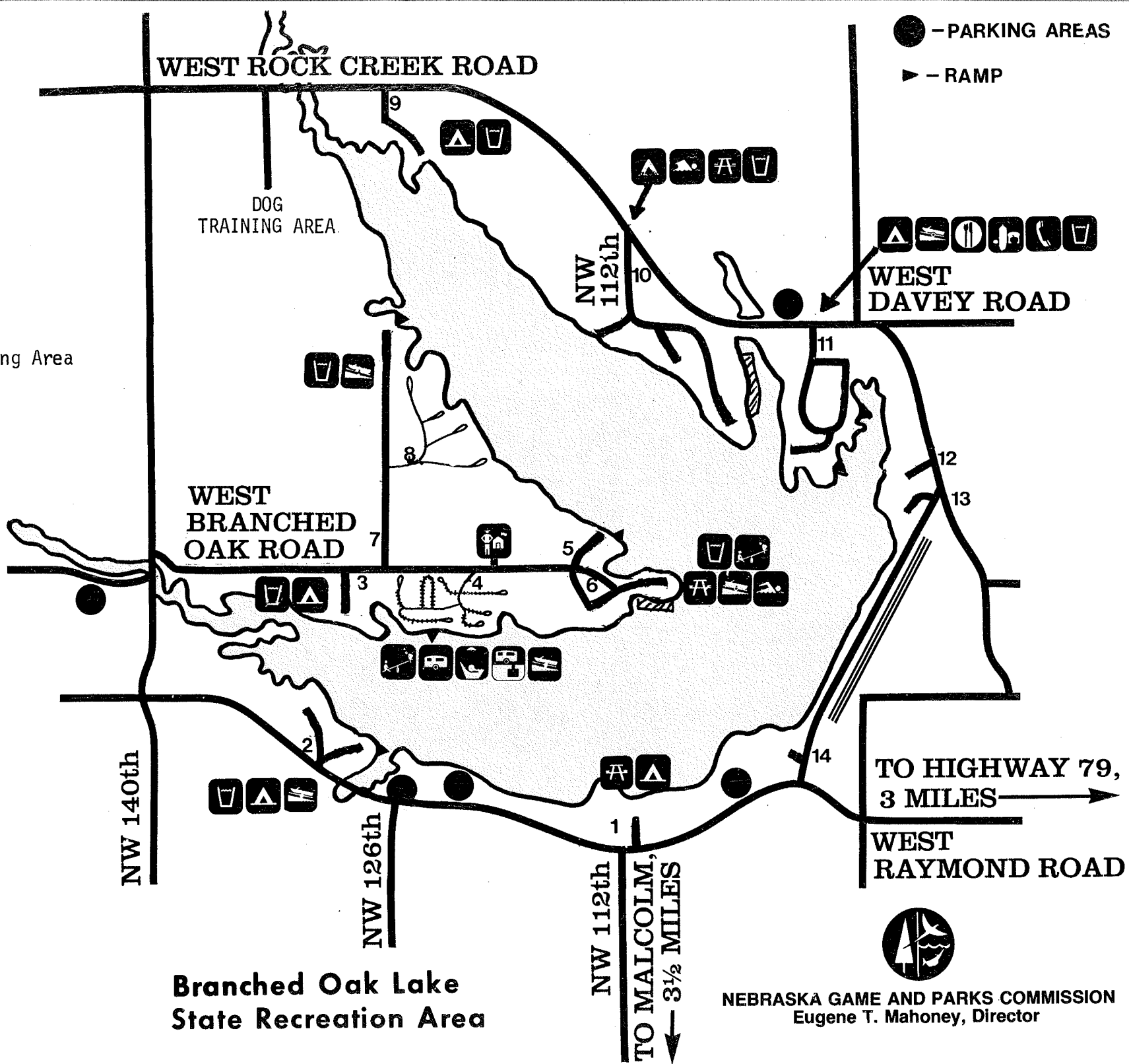
 Part of the [Geology Commons](#), [Geomorphology Commons](#), [Hydrology Commons](#), [Paleontology Commons](#), [Sedimentology Commons](#), [Soil Science Commons](#), and the [Stratigraphy Commons](#)

"Branched Oak Lake State Recreation Area" (9999). *Conservation and Survey Division*. 293.
<https://digitalcommons.unl.edu/conservationsurvey/293>

This Article is brought to you for free and open access by the Natural Resources, School of at DigitalCommons@University of Nebraska - Lincoln. It has been accepted for inclusion in Conservation and Survey Division by an authorized administrator of DigitalCommons@University of Nebraska - Lincoln.

- KEY**
-  Use Area
 -  Ramp
 -  Office
 -  Improved Camping Area
 -  Dump Station
 -  Restaurant
 -  Concession
 -  Shower
 -  Swimming Beach
 -  Picnic Area
 -  Camping
 -  Drinking Water
 -  Playground
 -  Phone

-  - PARKING AREAS
-  - RAMP




NEBRASKA GAME AND PARKS COMMISSION
 Eugene T. Mahoney, Director