

University of Nebraska - Lincoln

DigitalCommons@University of Nebraska - Lincoln


Conservation and Survey Division

Natural Resources, School of

2000

Distribution and Thickness of Glacial Till in Nebraska.

Follow this and additional works at: <https://digitalcommons.unl.edu/conservationsurvey>

 Part of the [Geology Commons](#), [Geomorphology Commons](#), [Hydrology Commons](#), [Paleontology Commons](#), [Sedimentology Commons](#), [Soil Science Commons](#), and the [Stratigraphy Commons](#)


"Distribution and Thickness of Glacial Till in Nebraska." (2000). *Conservation and Survey Division*. 297.
<https://digitalcommons.unl.edu/conservationsurvey/297>

This Article is brought to you for free and open access by the Natural Resources, School of at DigitalCommons@University of Nebraska - Lincoln. It has been accepted for inclusion in Conservation and Survey Division by an authorized administrator of DigitalCommons@University of Nebraska - Lincoln.

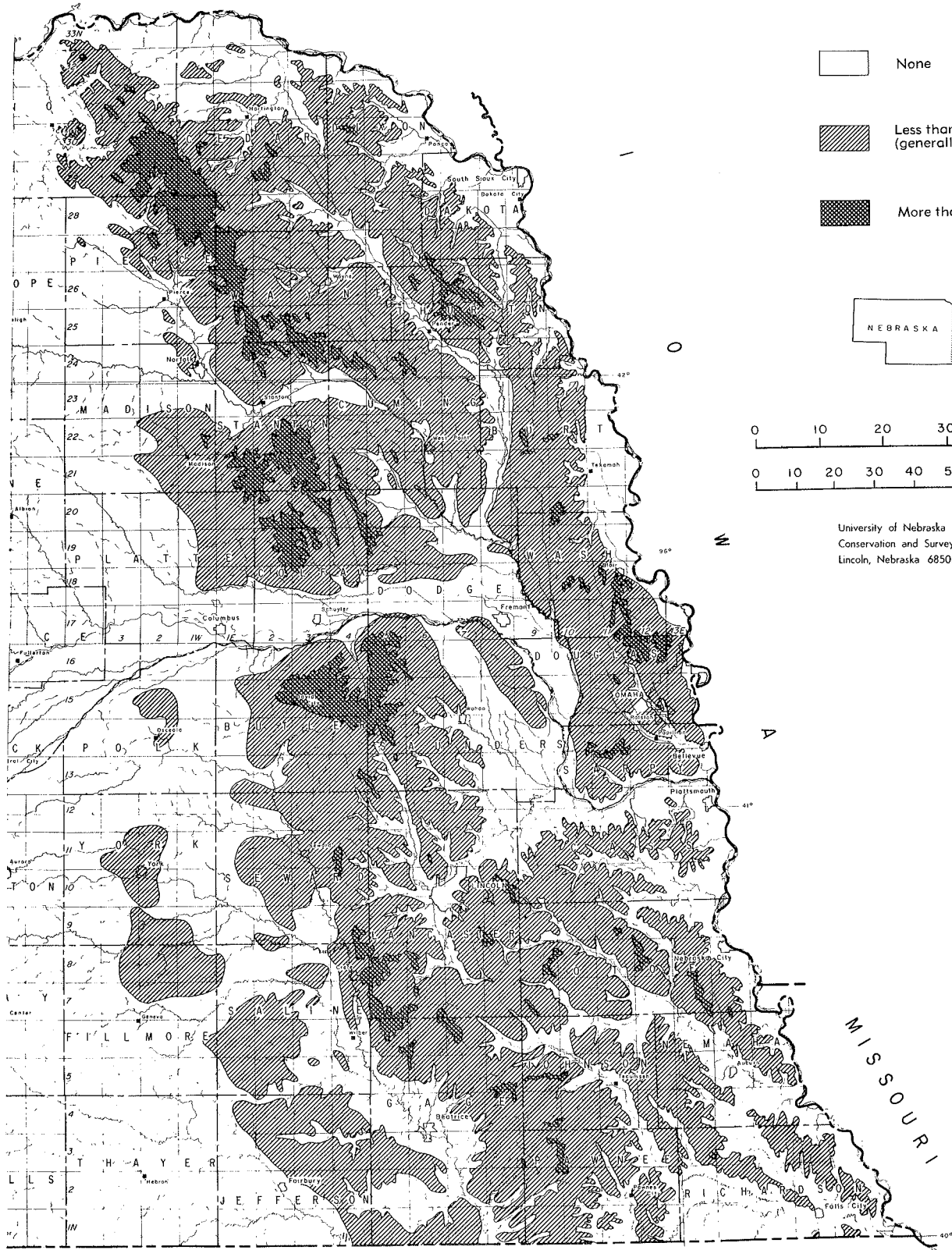
DISTRIBUTION AND THICKNESS OF GLACIAL TILL IN NEBRASKA

S O U T H D A K O T A

- None
- Less than 150 feet
(generally less than 50 feet)
- More than 150 feet



University of Nebraska
Conservation and Survey Division
Lincoln, Nebraska 68508



K A N S A S