

University of Nebraska - Lincoln

DigitalCommons@University of Nebraska - Lincoln

---

Transactions of the Nebraska Academy of  
Sciences and Affiliated Societies

Nebraska Academy of Sciences

---

1978

## The Comparative Method in Stratigraphy: the Beginning and End of an Ice Age

Thompson Mylan Stout  
*University of Nebraska State Museum*

Follow this and additional works at: <https://digitalcommons.unl.edu/tnas>



Part of the [Life Sciences Commons](#)

---

Stout, Thompson Mylan, "The Comparative Method in Stratigraphy: the Beginning and End of an Ice Age" (1978). *Transactions of the Nebraska Academy of Sciences and Affiliated Societies*. 329.  
<https://digitalcommons.unl.edu/tnas/329>

This Article is brought to you for free and open access by the Nebraska Academy of Sciences at DigitalCommons@University of Nebraska - Lincoln. It has been accepted for inclusion in Transactions of the Nebraska Academy of Sciences and Affiliated Societies by an authorized administrator of DigitalCommons@University of Nebraska - Lincoln.

## THE COMPARATIVE METHOD IN STRATIGRAPHY: THE BEGINNING AND END OF AN ICE AGE

THOMPSON MYLAN STOUT

Department of Geology  
University of Nebraska State Museum  
Lincoln, Nebraska 68588

Glaciation should now be treated as a regularly repetitive process, not as an irregular process through geologic time. If so, the changes in volume of the world ocean (glacio-eustasy) may be expected to account primarily for the major advances and retreats of the sea (the "pulsations" of Grabau) that are global and characteristic of all continental platforms (cratonic margins). These larger cycles, best termed *stages* (equivalent to the "megacycles" or "megacyclothems" of Moore, and to the "mesothems" of Ramsbottom), resemble the Quaternary Model, whether comparison is made with sedimentary cycles of the Paleozoic, Mesozoic, or Tertiary. Conversely, the Quaternary may be considered as a stage (or megacyclothem), seemingly composed of six couplet-cyclothems that diminish in intensity toward the present. Unconformities are taken to occur at glacial maxima, representing twelve (six-double) glaciations; whereas the strong soils are interpreted as interglacials and the weak soils as interstadials. We should be approaching the end of the Quaternary Stage, if the model is the same as for earlier stages, but does that not mean that we should expect the next one to begin soon after?

The comparison of this Quaternary Model with earlier stages should be considered as both a powerful new research tool and as a theory. As a topic, it may be a new scientific discipline, *Comparative Stratigraphy*. If these concepts prove to be valid, the causes for glaciation should be sought in the Sun, and diminishing cyclicality (cyclic sedimentation) should be tested for a possible relation to a damped-Fourier series. However, we should build on the Tradition, not toss it aside.

† † †

### INTRODUCTION

It is becoming increasingly evident that glaciation, like other physical processes, is an integral part of much, if not all, of the decipherable history of the earth, and not limited to just the latest or selected other chapters of that record. This is a view developed by the author in a 1959 lecture to the geological-research staff of the Jersey Production Research Company (later Exxon), in Tulsa; with continued search of the literature and field relations, now for more than four decades, the concept is believed to be demonstrable. However,

it requires progressive documentation, and only a selection of the pertinent literature is presented here (see "References"), not all favorable.

Simply stated, the application of the comparative method to stratigraphy, comparing the history of the Great Ice Age (Quaternary) with that of earlier geologic time, is suggested as a new scientific discipline, *Comparative Stratigraphy*. It should offer a fresh approach to some of the problems to be considered in this and related symposia or conferences, such as providing partial answers to the questions, "Are Ice Ages ordinary or extraordinary episodes?" and "When does an Ice Age begin and end?" To evaluate the importance of the comparative approach, one has only to examine its revolutionary effect in the development of Comparative Anatomy, dating from the middle of the sixteenth century when Pierre Belon (1555) first compared the bones of Man and the Bird.

### COMPARATIVE STRATIGRAPHY

A basic Quaternary Model of sedimentation has been suggested (Stout, 1971, 1973, 1977; Schultz and Stout, 1945, 1948, 1977) that seems to be capable of indefinite extension backward into the pre-Quaternary, and to be recognizable in global, cyclic-sedimentational patterns (as in the Paleozoic, Mesozoic, and Tertiary). In some respects it is not greatly different from the concept of "causal biostratigraphy" which has been defined as follows:

Causal biostratigraphy means an approach to stratigraphic problems based on ecosystem analysis of interrelations between geological events and organic evolution. The succession of ecosystems is controlled mainly by climatic cycles. (Krassilov, 1974:173).

However, the comparative approach is less restrictive in

that it allows any segment or segments of the stratigraphic record (stage or megacyclothem, or mesothem) to be compared with any other(s), and especially with the Quaternary (Pleistocene, and Recent). It is thus both actualistic and uniformitarian (Rudwick, 1969), being a powerful geological-research method as well as a scientific theory that can be investigated in depth.

The Quaternary Model was established initially (Schultz and Stout, 1945, 1948, 1977) upon the cut-and-fill nature of valley-fills in the Central Great Plains, mainly in Nebraska and adjacent states, but correlation with the Gulf Coastal Plain is evident (Barnes and Eifler, 1971; Fisk and McFarlan, 1955; Akers and Holck, 1957, modified by Poag, 1969, 1971, 1973). Figure 1 illustrates the author's interpretation of this succession as consisting of six-couplet glaciations, with twelve important glaciations (including a "double Illinoian") in the entire Quaternary, of diminishing character toward the present. Unconformities are taken to occur at glacial maxima, with the strong *terminal* soils interpreted as interglacials and the weaker *intermediate* soils as interstadials. The pattern nearly duplicates that seen in the Late Carboniferous and "Permian" megacyclothem of Nebraska and Kansas, as well as in the older Paleozoic, Mesozoic, and Tertiary of the Northern Midcontinent.

## PALEOZOIC CYCLES

Such major episodes of transgression and regression were termed "pulsations" by Grabau in 1933 in an address before the International Geological Congress and were made the subject of a major work (1936-1945) and one popular summary ("The Rhythm of the Ages") intended to document these through the entire geologic record, beginning with the Cambrian. Grabau did publish several thousand pages in many rare volumes under difficult war-time conditions in Peking, in confinement and ill health in his later years, but at his death in 1946 he had published only the Early Paleozoic "pulsations" through the Ordovician. The last volume known to me was published in 1945 (Vol. 5, Pt. 2, Fascicule 1) on "The Ordovician of the St. Lawrence and of the Appalachian Geosynclines," with 395 pages. Grabau's death marked also the virtual end of his great "Pulsation Theory," the beginning of which he described in the second edition of the first volume of 1936, on "The Lower and Middle Cambrian Pulsations":

The *Pulsation Theory* was formulated in 1933 and presented before the International Geological Congress held that year in Washington, D.C. It developed from the correlation of the facts accumulated during more than thirty years of field studies in many parts of the world, and from the survey of the literature. This led to the invariable conclusion that the major transgressions indicated by the progressive overlap of the strata were essentially synchronous in all continents, while the

major regressions indicated by progressive off-lap of strata, also took place concurrently in all parts of the world, and that moreover transgression and regression alternated in rhythmic succession throughout at least the Paleozoic Era. This rhythmic succession and the essential simultaneousness of the transgressions as well as the regressions in all the continents, indicates a periodic rise and fall of the sea-level, a slow pulsatory movement, due apparently to alternate swelling and contraction of the sea-bottom. It is this to which the name *pulsation* has been applied, each *transgressive series* representing the positive half of the pulsation, while the succeeding *regressive series* represents the negative half. Regression of the sea may further be followed by *emergent* phenomena such as erosion and the development of emergent deposits such as continental sediments and volcanic outpourings and intrusions. Finally, it became apparent that the major tectonic movements differentiated and dated by Stille and his school, correlate with the periods of emergence, that is, represent interpulsation phenomena. This seems to justify Stille's assumption of a causal relation between the two types of phenomena. (Grabau, 1936, 1:iv).

Sedimentary cycles that emphasized overlap had been described by Grabau (1906) some thirty years earlier, but the concept seems to date from Lavoisier (1789) as a basic principle (Carozzi, 1965) or even earlier in some of its aspects (Wegmann and others *In* Schneer, 1969). Indeed, Lamarck (1802) expressed very similar views to those of Lavoisier so that by the beginning of last century these ideas may be considered as established. Carboniferous cycles had been described first in 1809 in the English Pennines, according to Dunham (*In* Allen, 1950), and it is of interest that repetitive strata in the Coal Measures of England were considered as characteristic when the Carboniferous was defined as a system.

The term "megacyclothem" was introduced by Moore (1936, 1950) for a grouping of "successive sedimentary cycles which exhibits regularity of occurrence in sequence, each constituent cyclothem being marked by some distinctive character or characters," and which are "exceptionally well shown in the Upper Pennsylvanian rocks of Kansas" and Nebraska. Figure 2 illustrates the author's interpretation of many of these megacyclothem; eleven of the eighteen or more studied by students and myself in the Pennsylvanian-"Permian" of Nebraska and Kansas are shown, arranged side by side for ease in comparison. The author's ideal megacyclothem (at left in Fig. 2) differs from that of Moore in that six-couplet cyclothem are recognized in each, instead of five-complex cyclothem, and the basal ones are seemingly the best developed (strongest) although obviously occurring axially in drowned-valleys. The ideal, when compared with the cyclic patterns recognized in Illinois and adjacent states, differs in that two "Illinois-type" cyclothem would make up one megacyclothem of "Kansas-Nebraska-type." In other words, the "Illinois-type" cyclothem

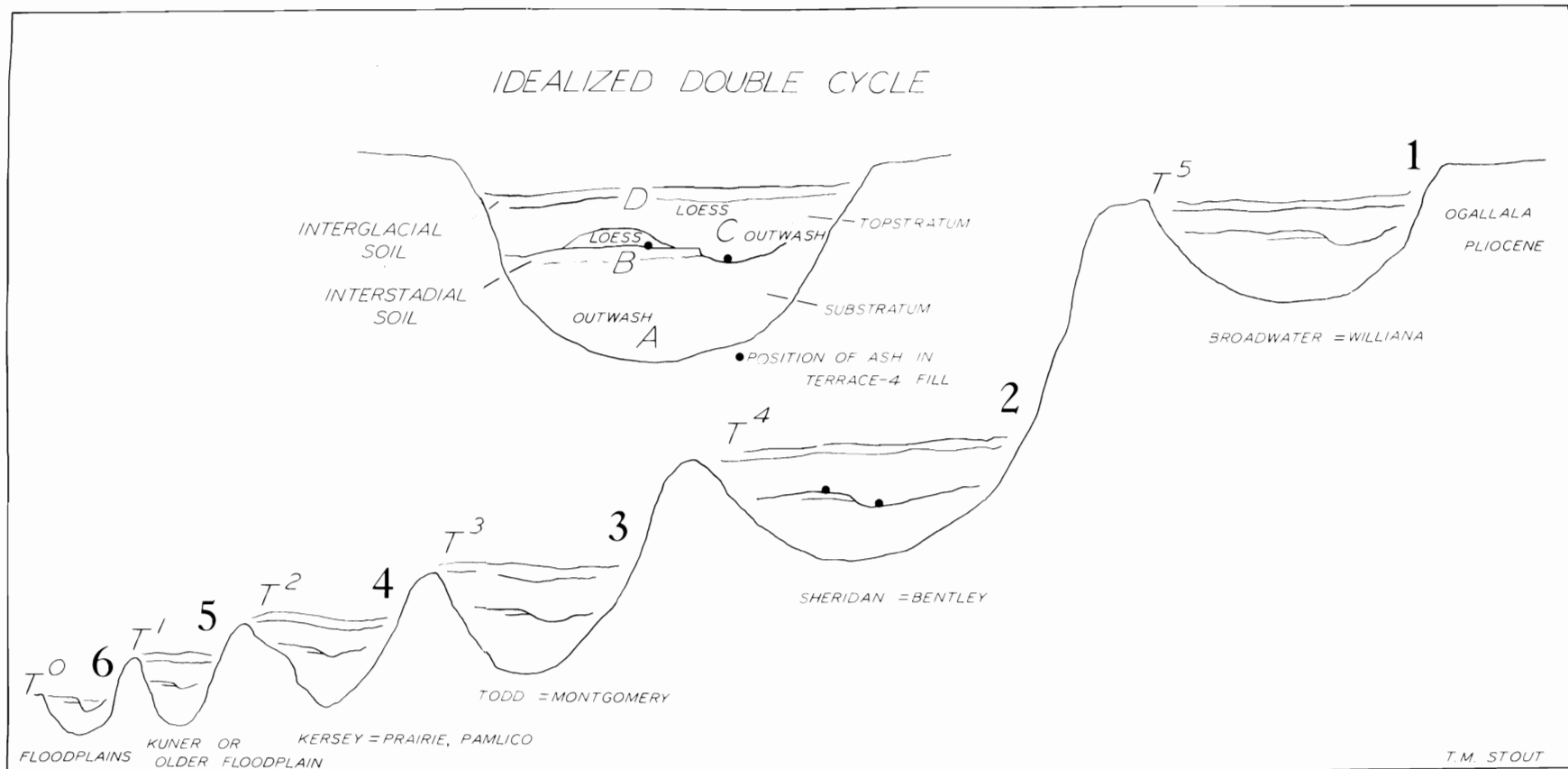


Figure 1. Quaternary valley-fills (terraces) in the Central Great Plains of Nebraska and adjacent states. Six progressively weaker *double cycles* or *valley-fills* are recognized in the periglacial areas, the last of which is incomplete. Each double cycle consists of a *substratum* (A-B) and overlying *topstratum* (C-D), separated by an unconformity that is weaker than either the initial or terminal unconformity. The double cycle is initiated by the erosion that is the only record outside the glaciated regions of the onset of glaciation and the coincident drop of sea level (ultimate and controlling base levels). The outwash or equivalent sediment (A) marks the initial melting of the ice, and the *interstadial* soil (B) indicates the temporary restoration of conditions like those of the present. The second glacial (stadial) episode is shown by the interstadial unconformity, with relatively thin loess deposited seasonally and locally, mostly marginal to and over the generally frozen or dry stream courses. With the waning of glaciation, the second outwash or its equivalent (C) is deposited in the valleys, and the transition to the long *interglacial* terminal episode is marked by thick loess and weak soils, culminating in a thicker and stronger soil profile (D). Correlations with the marine benches of the Lower Mississippi River and Gulf Coastal Plain are suggested here. The older valley-fills represent the longest times, becoming progressively quickened toward the present (Stout and others, 1965, 1971).

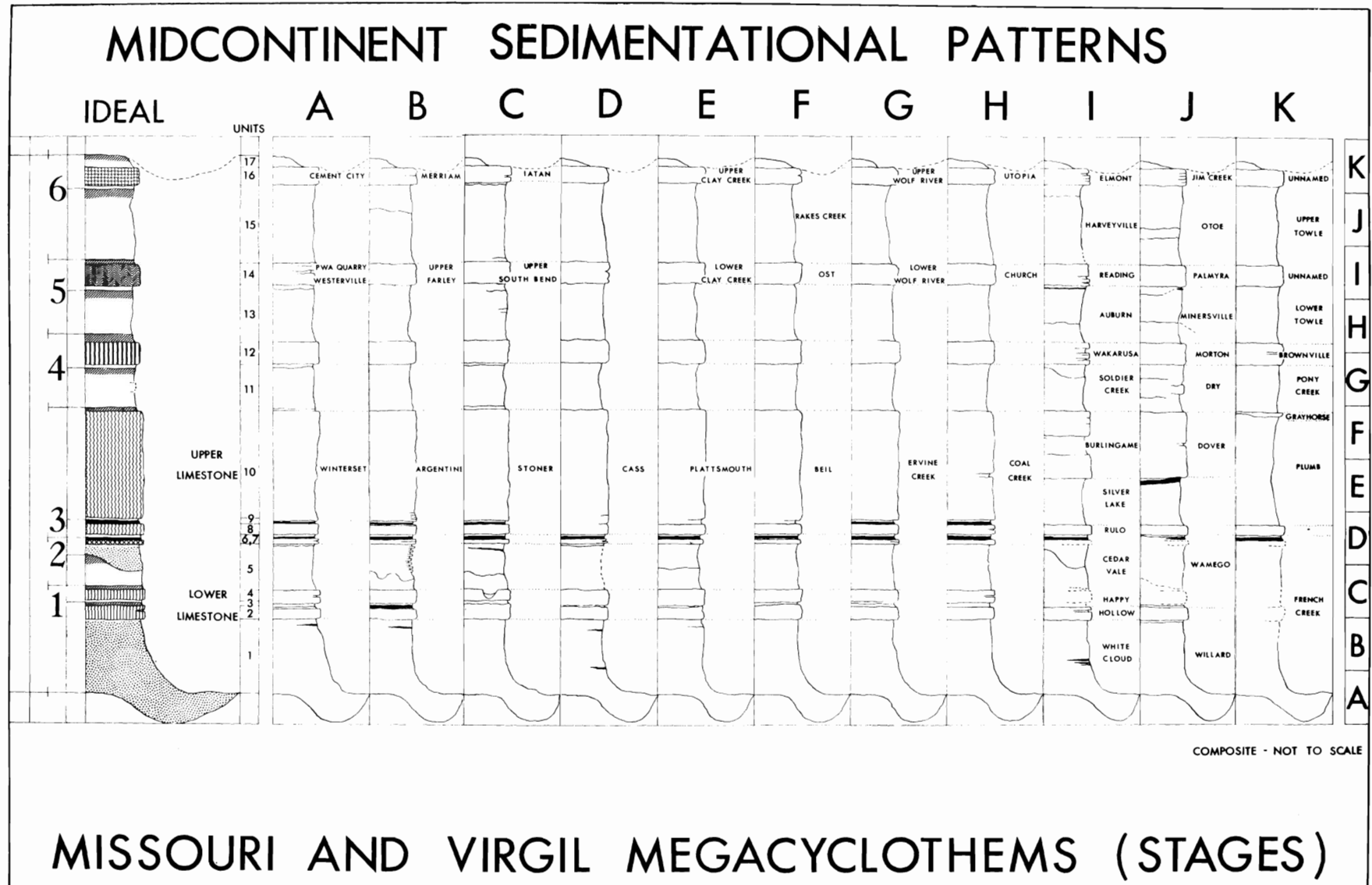


Figure 2. Megacyclothems (stages/groups) of the Missouri and Virgil Series, Late Carboniferous, in the Northern Midcontinent (Nebraska and Kansas). Eleven successional megacyclothems (A-K) are shown side by side for ease in comparison, and not to scale, with only the principal names retained. The ideal megacyclothem (at left) consists of six couplet-cyclothems, the weakest at the top. Each cyclothem is interpreted somewhat as in Figure 1, with a *substratum* and *topstratum* separated by a weaker unconformity than the initial and terminal breaks. The intermediate soil (red bed, or equivalent coal or black shale) is weaker than the terminal one. Transgressive episodes, including a full-marine phase or phases, represent the rise of sea level (glacio-eustasy), but the regressive episodes were rapid drops of sea level. Each megacyclothem is characterized ideally by 17 sequential lithologic units before repetition follows a major unconformity.

equals one-half of a megacyclothem, but the latter term is not used in the official cyclic classification of Illinois or Missouri. Although the author does not agree exactly with Moore or with present Kansas workers regarding either the boundaries or interpretation of many Nebraska-Kansas megacyclothems, we would have less disagreement if we referred to Moore's (1936) type megacyclothem, based in large part on Nebraska exposures.

Unconformities of regional importance separate all or nearly all of the Nebraska-Kansas megacyclothems as they are traced in a southerly direction toward Oklahoma, and there are less significant unconformities separating and within cyclothems (Fig. 2). Soils also punctuate the sequence. It is perhaps useful to recall here two comments by Ramsbottom (1977: 281) with respect to such unconformity-bounded stratigraphical units:

The notion that the stratigraphical record contains primarily a record of the rise and fall of sea level in relation to the continents has a long and honourable history in geology. . . .

It was not by accident that these ideas came first from the central United States, for that area has remained so stable for so long that they can still be demonstrated most easily there. . . .

Comparison of British Carboniferous successions with those in other regions of western Europe as well as with those in Russia and the United States led Ramsbottom (1977, 1973, 1978) to introduce the term "mesothem" for numerous "major eustatic cycles of transgression and regression" in the Dinantian and Namurian. He states (1977:261) that "A brief survey suggests that these cycles are widely applicable in the northern hemisphere and are of eustatic origin," and that "The stage boundaries correspond closely with the boundaries of the major cycles. . . ."

Favoring a stage classification, Ramsbottom (1973:596; also 1977:285) remarks, "The primary division of a series is into stages, and it is here suggested that each major cycle should form a stage, which would have effectively chronostratigraphical boundaries." Further, he notes (1973:588-589) that among the essential features of eustatic cyclicality (according to Bott and Johnson, 1967:426-428) ". . . there are many indications at each major cycle boundary of erosion, karsts, non-sequences and of evaporation and dessication in the extremely shallow waters around the margins of the areas of deposition."

One major stage boundary may be that between the Mississippian and Pennsylvanian (Ramsbottom, 1977; see also Brenckle et al., 1977) as an international biostratigraphical boundary, which Ramsbottom believes may mark a climatic change "at some level in the middle of the Namurian." At any rate, in his earlier paper Ramsbottom (1973) made correlation with several parts of the classical Mississippian in the Upper

Mississippi Valley near Saint Louis where American workers have long known there are regional unconformities that can be identified in many other parts of North America. An example is the Osage-Meramec break (Laudon, 1948).

Carboniferous cyclic sedimentation has traditionally been recognized to begin with the Chester cycles, in the upper part of the Mississippian in the Illinois Basin. Fortunately, we have an excellent regional study of these Chester cycles (Swann, 1964), in which the sea shifted back and forth over a distance of 600-900 miles, surely due to glacio-eustatic rise and fall. But we must now think of the entire Carboniferous and Permian sedimentational record as dominantly controlled by glacio-eustasy, although basinal subsidence and some local uplifts were probably also always present.

That glaciations may have affected Late Paleozoic sedimentation everywhere was first proposed by Wanless and Shepard (1936) and later emphasized by Wheeler and Murray (1957) in contrast to Weller's (1956) argument supporting diastrophic control. There have been several excellent reviews of the problems (Elam and Chuber, 1972; Duff, Hallam, and Walton, 1967; Merriam, 1964), but many authors seem now to be favorable to Late Paleozoic eustasy. For surveys of the evidence on Late Paleozoic glaciations, the summaries of Wanless and Cannon (1966), Wanless (*In* Elam and Chuber, 1972), and Crowell and Frakes (1972, and other papers), are adequate to show not only widespread glaciation but also possible migration of ice centers (including Antarctica). The work of Bowen (1958) suggests multiple glaciation and deglaciation in eastern Australia during the Late Paleozoic, for he remarks that "at least 51 tills occur in approximately 3000 feet (sequence incomplete, base missing) of glacial and outwash deposits." There is an enormous literature on "Gondwana glaciation," which may extend back far in the Paleozoic.

At this point, some of the evidence regarding glacio-eustatic interpretations of sediments of Early and Medial Paleozoic Age requires brief mention. For example, Lochman-Balk (1970, and other papers) studied the Late Cambrian faunal and lithofacies patterns on the North American Craton and recognized several synchronous regressions and transgressions "attributable to eustatic sea level change." She interpreted the cause of the faunal changes and of the regressions to be "a deterioration of world climate." (See also the data of Ivanova, 1975).

A similar conclusion was reached by Berry and Boucot (1973, and other papers) and by Sheehan (1973), that there was glacio-eustatic control of Late Ordovician-Early Silurian platform sedimentation and faunal changes. Now that end-Ordovician glaciation has been proven for at least the Saharan region of North Africa (Fairbridge, 1970, 1974; Allen, 1977), this interpretation seems to be acceptable generally. Lately, Dennison (1976) has attempted to explain the Appalachian

Queenston Delta as "related to eustatic sea-level drop accompanying Late Ordovician glaciation centred in Africa." Perhaps the older, pre-Cincinnatian Paleozoic cyclic sediments in the Upper Mississippi Valley (Ostrom *In* Merriam, 1964; Dapples, 1955; Suhm, MS. 1970) and elsewhere, including those of Kansas and Nebraska, are best explained by this mechanism.

Deltas, both modern and ancient, have been much studied in late years (Van Straaten, 1964), but the Devonian Catskill Delta of New York constitutes an example of cyclic sedimentation that is very similar to that of the Late Paleozoic megacyclothem of Kansas and Nebraska. This is also true for the pre-Catskill Devonian and Silurian of New York (Denison and Head, 1975).

## MESOZOIC CYCLES

The boundary between the Permian and Triassic has long been known as the approximate time of extinction of many groups of organisms (Newell, 1966), but the eustatic sea-level change then has been only recently discussed (Forney, 1975). Regarding the faunal crisis and a slightly modified boundary, Tozer (1969:348) comments:

The nature of the faunal break that takes place at or near the boundary between Permian and Triassic has provoked considerable discussion. In most, if not all areas, the boundary between marine Permian and Triassic rocks is abrupt and apparently marks a break in sedimentation. There is general agreement that many groups of marine invertebrates became extinct near or at the level of this boundary. From reviewing the evidence it seems that the base of the Triassic precisely marks this faunal change. For marine faunas the boundary between Paleozoic and Mesozoic rocks apparently marks a world-wide, although as yet unexplained catastrophic event. . . .

The Permo-Triassic of southern Germany displays numerous Violet Horizons that have been identified as ancient soils or "paleosols" (Ortlam, 1966, and other papers; Gwinner, 1955). These are very interesting from a cyclic viewpoint for the Bunter Cycle (Ortlam, 1966:73, Table 1; Gwinner, 1955: Figs. 1-8) again duplicates the Late Paleozoic megacyclothem of Kansas and Nebraska, even to the presence of the widespread Violet Horizons (red beds) that seem to be ancient soils.

Eustatic cyclicity is likewise characteristic of the Jurassic (Hallam, 1961, 1963, 1969, 1978) and Cretaceous (Figs. 3-4). The Wealden megacyclothem, with the associated soils or extensive horsetail reedswamps, have been described in great detail in a memoir (Allen, 1959) on the Early Cretaceous, Valanginian to Aptian, of the Anglo-Paris Basin. All that is missing from his reconstruction of the Wealden environment is the presence of the numerous dinosaurs (*Iguanodon*),

some of large size, that populated the swamps and coastal plain from Britain to Belgium and even as far north as Spitzbergen.

The so-called "Comanchean" (Trinity-Fredericksburg-Washita) in the later part of the Early Cretaceous allows the recognition in Texas of three megacyclothem or stages that are nearly of ideal type since each of the three stages is very similar to the other (Murray, 1961). The Washita equivalent of Kansas and Nebraska is the "Dakota," which has been the subject of much local study and has been traced into the Black Hills and Front Range to tie in with the units described by Waage. It is also very much like the Late Paleozoic megacyclothem but best treated as a stage or group (Fig. 3).

Figure 4 shows the similar four stages/groups (megacyclothem) of the Late Cretaceous of Nebraska and adjacent states: Benton, Niobrara, Pierre, and Laramie. The literature on these is vast, but special attention should be given to the global correlations that are implicit in the work of Hanco (1975), DeGraw (1975), Hart and Tarling (1974), Kauffman (1970a and b, 1972), and Kauffman and Hazel (1977). The interesting work of Nagappa (1959) on the Cretaceous-Eocene transgressions and regressions in the India-Pakistan-Burma region can be studied to advantage to realize the truly global extent of these major episodes. They can be picked up almost everywhere where there is an adequate literature, but especially in western Europe and the Gulf Coastal Plain (Murray, 1961, for example). These extend up into the Tertiary (Stanley, 1921; Vella, 1967) and Quaternary.

## CENOZOIC CYCLES

Figure 5 shows the Great Plains Tertiary and Quaternary record, and Figures 6-7 exhibit the author's view as to intercontinental correlations from the base of the Oligocene to the present through the Northern Hemisphere. There were major extinctions at the Eocene-Oligocene boundary (where there is now proven glaciation, see especially Cavelier, 1976) as well as at the end of the White River, Arikaree, Huerfano, and Ogallala stages/groups. Major erosion followed significant soil development at the end of each stage/group interpreted as a time of important drought and probably climatic change in the Great Plains (Schultz and Stout, 1977). It is further postulated that these may be eventually defined as also time of renewed glaciation in terms of the world glacio-eustatic record and in deep-sea cores (see the September 20, 1977 issue of *Journal of Geophysical Research* and Hayes, 1977, for summaries of some of the new work on the deep-sea data).

But attention needs to be given also to the climatic changes on the lands. In Iceland, for example (Gladkov, 1975; Epshteyn, 1978; McDougall and Wensink, 1966), the warm water, Coralline-Crag equivalent is overlain by the colder Ice Age Crag equivalent that is associated with what may be consid-

## EARLY CRETACEOUS

		W. EUROPE - BEDS	- LOCALITIES -	U.S. GULF, ATL. - INTERIOR -	PACIFIC
EARLY CRETACEOUS	LATE ALBIAN			BUDA WASHITA	JANSSEN "DAKOTA"
	MEDIAL ALBIAN			CHEYENNE FREDERICKS- BURG	LYTLE, LAKOTA
	EARLY ALBIAN			TRINITY	
	LATE APTIAN				
	EARLY APTIAN			NUEVO LEÓN	
	BAPREMIAN				
	HAUTERIVIAN			DURANGO	
	VALANGINIAN				

Figure 3. Stages/groups (megacyclothems) of the Early Cretaceous. The names used in Nebraska and adjacent states are shown in the "Interior" column. Double-lines separate the stages.

## LATE CRETACEOUS

		W. EUROPE - BEDS	- LOCALITIES -	U.S. GULF, ATL. - INTERIOR -	PACIFIC
LATE CRETACEOUS	MAASTRICHTIAN			NAVARRO	LANCE LARAMIE
	CAMPANIAN			TAYLOR	FOX HILLS PIERRE
	SANTONIAN			AUSTIN	NIOBRARA
	CONIACIAN				
	TURONIAN			EAGLE FORD	BENTON
	CENOMANIAN			WOODBINE TUSCALOOSA	GURLEY OR "D"
				DEXTER	

T. M. Stout

Figure 4. Stages/groups (megacyclothems) of the Late Cretaceous. The names used in Nebraska and adjacent states are shown in the "Interior" column. Double-lines separate the stages.



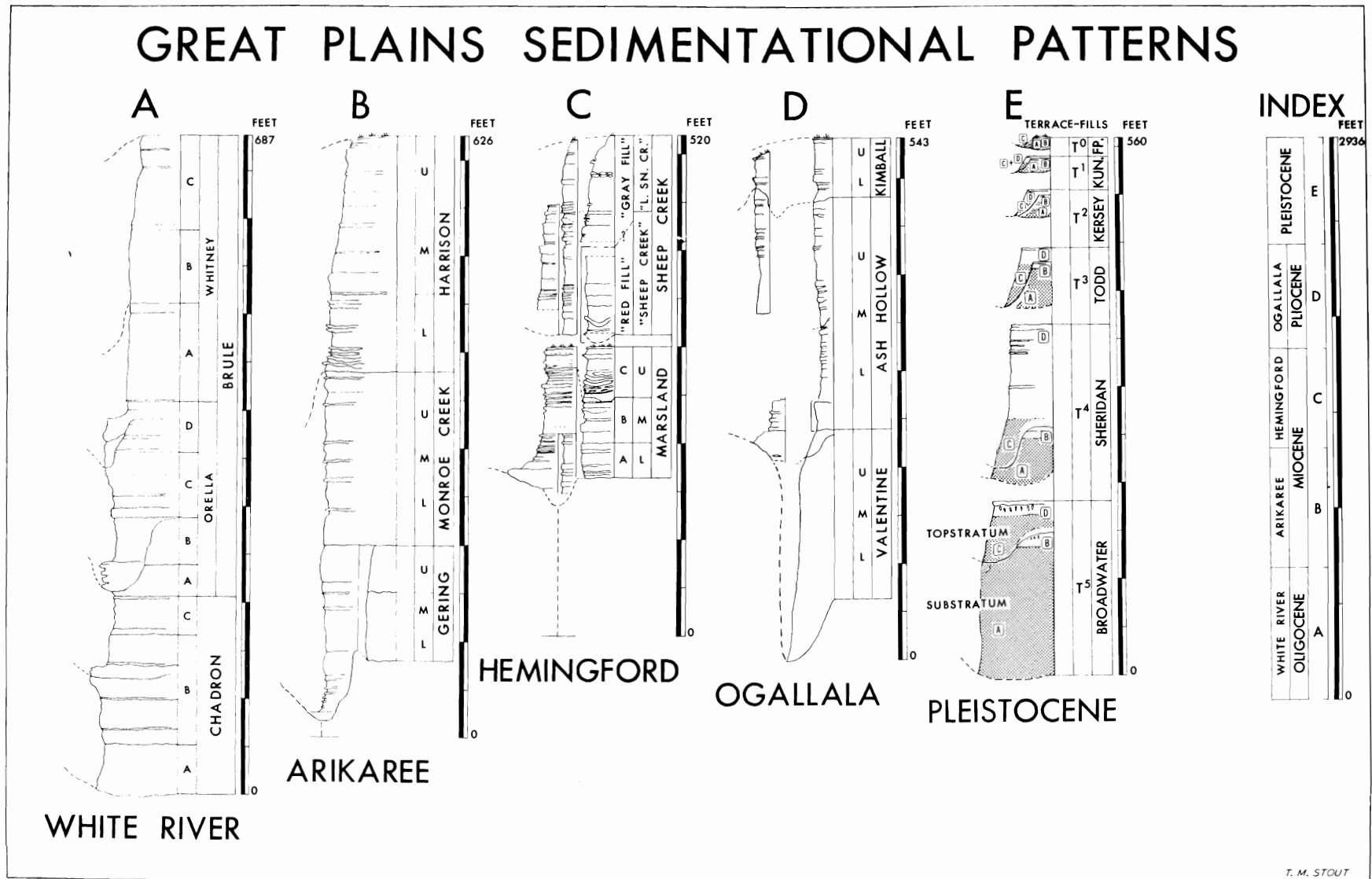


Figure 5. Stages/groups (megacyclothems) of the Central Great Plains Tertiary and Quaternary: White River (Oligocene), Arikaree (Early Miocene), Hemingford (Late Miocene), Ogallala (Pliocene), and Pleistocene, here including Recent (collectively, the Quaternary). These are arranged side by side for comparison of soils and unconformities with the Quaternary Model (E). Abbreviations: "L. SN. CR."—Lower Snake Creek; KUN.—Kuner; FP.—Floodplains; L—Lower; M—Middle; and U—Upper. From guide books (Stout and others, 1965, 1971).

# MIOCENE AND OLIGOCENE

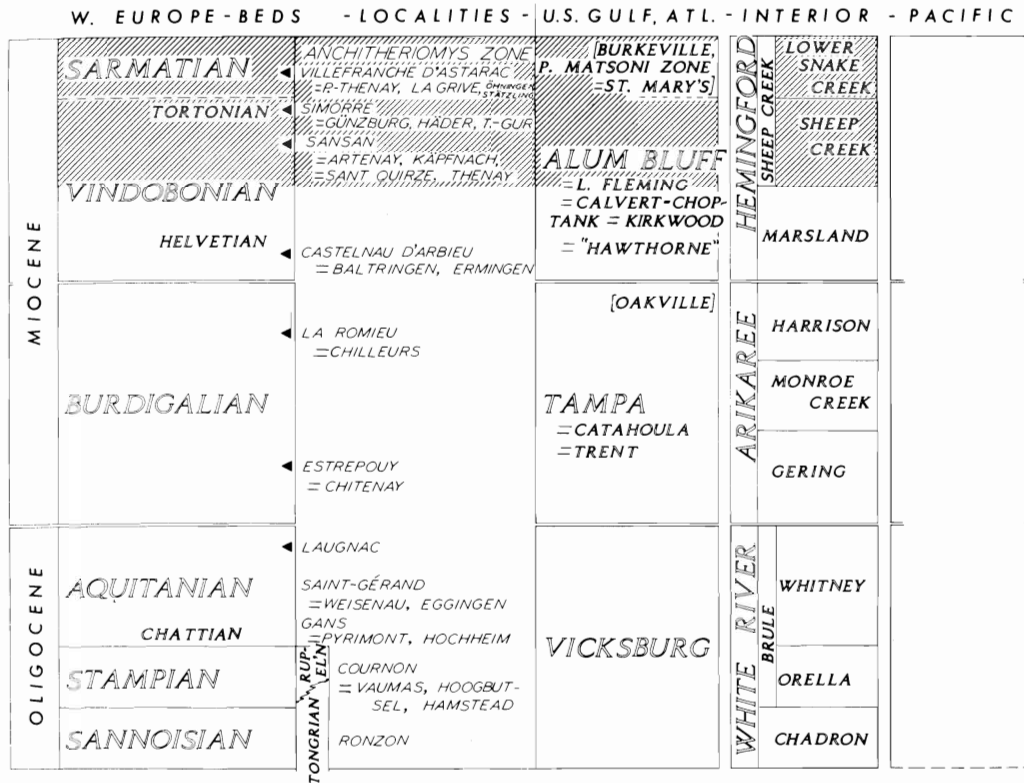
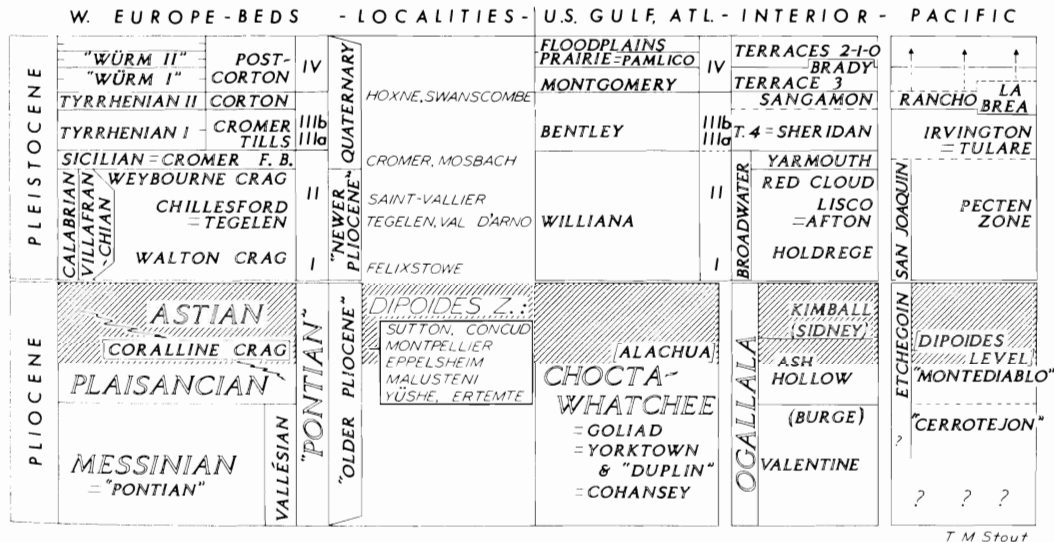


Figure 6. Stages/groups (megacyclothems) of the Oligocene and Miocene, each separated by double-lines. The *Anchitheriomys* Zone (restricted) which marks the Miocene-Pliocene boundary is shaded; it is now known to extend up into the Valentine in Nebraska. The names used in Nebraska and adjacent states are shown in the "Interior" column.

# PLEISTOCENE AND PLIOCENE



T. M. Stout

Figure 7. Stages/groups (megacyclothems) of the Pliocene and Pleistocene, here including Recent (collectively, the Quaternary) separated by double-lines. The *Dipoides* Zone (restricted) which marks the Pliocene-Quaternary boundary is shaded. The *Anchitneriomys* Zone (see Fig. 6) is now known to extend upwardly into the Valentine of Nebraska. The names used in Nebraska and adjacent states are shown in the "Interior" column. Abbreviations: I—Günz-I (Nebraskan); II—Günz-II (Kansan); IIIa—Mindel (Older Illinoian, or Illinoian I); IIIb—Riss (Younger Illinoian, or Illinoian II); and IV—Weichsel or Würm (Wisconsin). (Stout and others, 1965).

as the first glaciation of the Quaternary. This correlates, in my opinion, with the Reuver-Pretiglian break in the Netherlands (see Zagwijn, 1974, for background) and with the unconformity below the Early Villafranchian site of Perrier-Étouaires (Bout, 1970, 1960; Brun, 1974; Goër de Hervé, 1974) in central France that has been dated as before 3.3 million years. This is approximately the time of the First Patagonian Glaciation (Mercer, 1976) and about the time of initiation (3.2 million years) of early Northern Hemisphere glaciation according to Shackleton and Opdyke (1977), from oxygen isotope and paleomagnetic evidence.

### SUMMARY

The data of Figures 5-7 are carried over in expanded form to Figure 8, where the right half of the diagram may be considered to represent North America and the left half Eurasia at the Bering Land Bridge. The Roman numerals, V-I, may be taken in ascending order as White River (Oligocene), Arikaree (Early Miocene), Hemingford (Late Miocene), Ogallala (Pliocene), and Quaternary (Pleistocene with Recent), as projected from the New World to the Old World at the Bering

Corridor. The lower arrow indicates the *Anchitheriom* datum, from a fossil beaver that defines the Miocene-Pliocene boundary in the Northern Hemisphere, and the upper arrow the *Dipoides*-datum, from another fossil beaver that defines the Pliocene-Quaternary boundary, both according to the author's researches. The transgressive-regressive movements of the sea may be taken as diminishing episodes of positive-negative glacio-eustasy (Werth, 1952; Pratt and Dill, 1974) possibly representing a damped-Fourier series within each stage/group. (See also Vail et al., 1974).

Finally, Table I considers the Quaternary as a stage or megacyclothem composed of six-couplet episodes of diminishing glaciation and deglaciation, twelve in the entire Quaternary. If valid as a model, we would seem to be now approaching the end of the Quaternary Ice Age, which began after Ogallala (Pliocene) time, perhaps about 3.3 or 3.2 million years ago. However, there seems to be no need to toss aside the Tradition and to substitute arbitrary numbers ("gold spikes" of Ager, 1973), for there appear to be natural breaks. These seem to have been associated with climatic changes, possibly induced by the same solar engine, which with the moon, has left its mark upon all life—even upon us.

TABLE I

Revised Classification of the Quaternary  
(From Stout, 1973)

Quaternary Stage/Group (Megacyclothem)	Substages (Cyclothem)		*	Great Plains (Formations)	Gulf Coast (Formations)	
	t	s				
	6	t _____ # s _____ ##	*	Floodplain (T <sup>0</sup> , T <sup>00</sup> )	Floodplain (=Alluvium)	
	5	t _____ # s _____ ##	*	Kuner (T <sup>1</sup> )	Older Floodplain (=Deweyville)	
	4	t _____ # s _____ ##	*	Kersey (T <sup>2</sup> )	Prairie (=Beaumont)	
	3	t _____ # s _____ ##	*	Todd (T <sup>3</sup> )	Montgomery	
			# Sangamon	*		
	2	t _____ # s _____ ##	*	Sheridan (T <sup>4</sup> )	Bentley	
1	t _____ # s _____ ##	*	Broadwater (T <sup>5</sup> )	Williana (=Willis)		
			*			

s = substratum; t = topstratum; \* = glacial; # = interglacial; ## = interstadial

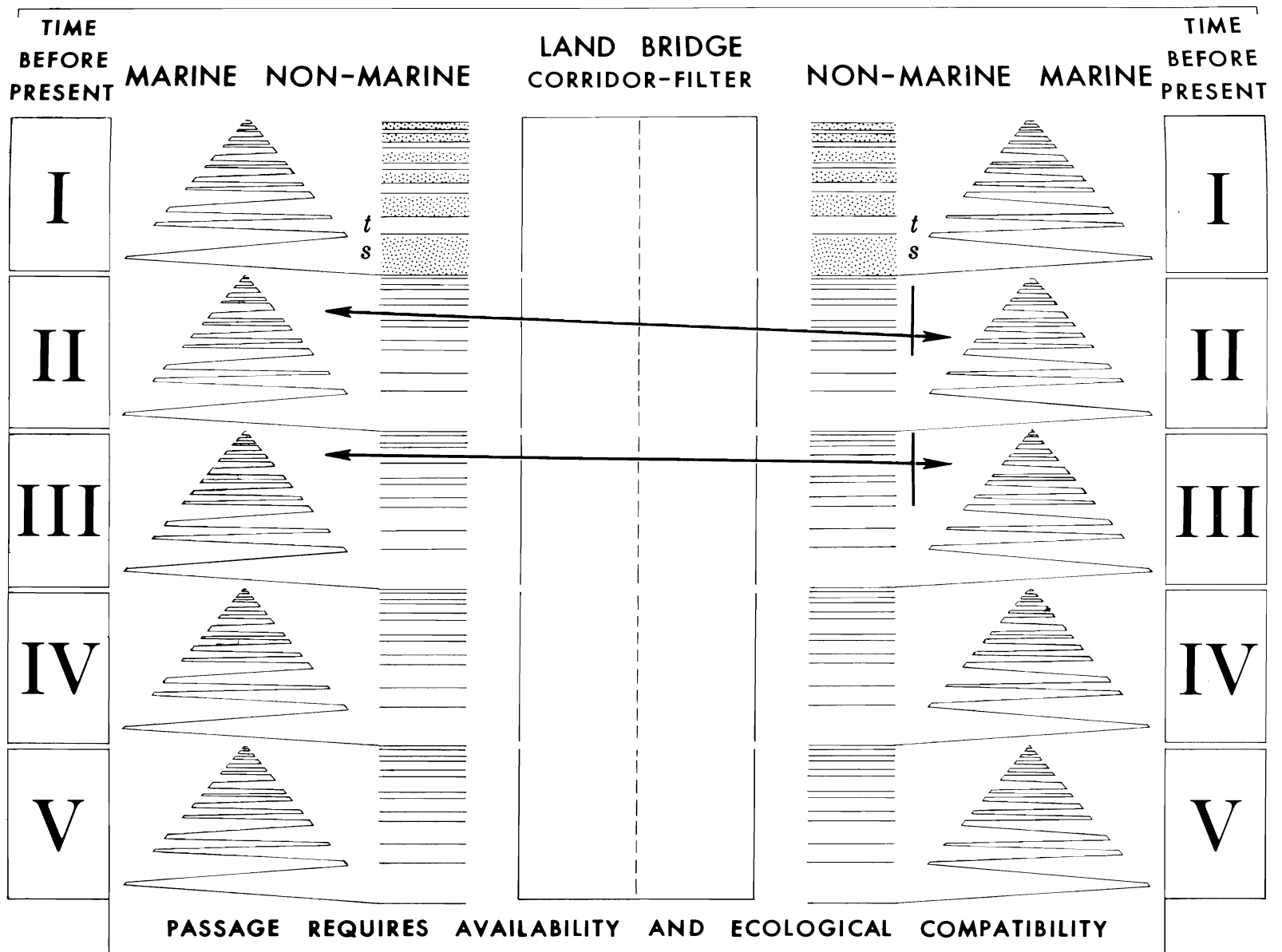


Figure 8. Idealized relations for migration and interchange across a Land Bridge; here the Bering Corridor-Filter Land Bridge is taken to separate the New World (North America, at right) from the Old World (Eurasia, at left). Abbreviations: I—Quaternary; II—Pliocene; III—Late Miocene; IV—Early Miocene; V—Oligocene; s—substratum; and t—topstratum. The schematic shifts of the sea level (transgressions and regressions) due to glacio-eustasy are shown by the jagged lines. The lower arrow shows the *Anchitheriomys* Zone, defining the Miocene-Pliocene boundary, and the upper arrow the *Dipoides* Zone, defining the Pliocene-Quaternary boundary. (For background on the Bering Land Bridge, see Hopkins, 1973).

## REFERENCES

- Ager, D. V. 1973. The nature of the stratigraphical record. New York, John Wiley and Sons: 114 pp.
- Akers, W. H. and A. J. J. Holck. 1957. Pleistocene beds near the edge of the continental shelf, southeastern Louisiana. *Bull. Geol. Soc. Amer.* 68(8):983-991.
- Allen, P., ed. 1950. Rhythm in sedimentation. Internatl. Geol. Congress. Reports 18th Session, Great Britain, 1948, Pt. 4:99 pp.
- \_\_\_\_\_. 1959. The Wealden environment: Anglo-Paris Basin. *Phil. Trans. Royal Soc. London, Ser. B*, 242(692):283-346.
- \_\_\_\_\_. 1977. Ordovician glacials of the central Sahara. *In* Ice Ages, ancient and modern. A. E. Wright and F. Moseley, eds. Liverpool, Seel House Press (*Geol. Jour.*, Special Issue 6):275-286.
- Barnes, E. and G. K. Eifler, Jr. 1971. Cartography of Quaternary deposits of Texas. Union internationale pour l'étude du Quaternaire (INQUA), VIII<sup>e</sup> Congrès, Paris, 1969, *Études sur le Quaternaire dans le Monde* 2:861-864.
- Belon, P. 1555. L'histoire de la Natvre des Oyseauv. Paris, Gilles Corrozet: xviii, 381 pp.
- Berry, W. B. N. and A. J. Boucot. 1973. Glacio-eustatic control of Late Ordovician-Early Silurian platform sedimentation and faunal changes. *Bull. Geol. Soc. Amer.* 84(1): 275-284.
- Bott, M. H. P. and G. A. L. Johnson. 1967. The controlling mechanism of Carboniferous cyclic sedimentation. *Quart. Jour. Geol. Soc. London* 122(488, Pt. 4):421-441.
- Bout, P. 1960. Le Villafranchien du Velay, et du Bassin hydrographique moyen et supérieur de l'Allier. Le-Puy-en-Velay, France, Jeanne d'Arc:344 pp.
- \_\_\_\_\_. 1970. Absolute ages of some volcanic formations in the Auvergne and Velay areas and chronology of the European Pleistocene. *Palaeogeog., Palaeoclimat., Palaeoecol.* 8(2-3):95-106.
- Bowen, R. L. 1958. Late Paleozoic glaciation of eastern Australia. *Bull. Geol. Soc. Amer.* 69(12, Pt. 2):1537. (Abstract.)
- Brenckle, P., H. R. Lane, W. L. Manger, and W. B. Saunders. 1977. The Mississippian-Pennsylvanian boundary as an intercontinental biostratigraphic datum. *Newsletters on Stratigraphy* 6(2):106-116.
- Brun, A. 1974. Conclusion. Dynamique des différents ensembles volcaniques du massif du Mont Dore. *Paléoclimatologie. Bull. l'Assoc. française pour l'étude du Quaternaire (AFEQ)* 11(38):55-60.
- Carozzi, A. V. 1965. Lavoisier's fundamental contribution to stratigraphy. *Ohio Jour. Sci.* 65(2):71-85.
- Cavelier, C. 1976. La limite Éocène-Oligocène en Europe occidentale. 2 Vols. Thèse, l'Université Pierre et Marie Curie.
- Crowell, J. C. and L. A. Frakes. 1972. Late Paleozoic Glaciation: Pt. V, Karoo Basin, South Africa. *Bull. Geol. Soc. Amer.* 83(10):2887-2912. (Also Pts. I-VI of series.)
- Dapples, E. C. 1955. General lithofacies relationship of S Peter Sandstone and Simpson Group. *Bull. Amer. Assoc. Petrol. Geol.* 39:444-467.
- DeGraw, H. M. 1975. The Pierre-Niobrara unconformity in western Nebraska. *In* The Cretaceous System in the western interior of North America. W. G. E. Caldwell, ed. Special Paper, Geol. Assoc. Canada 13:589-606.
- Dennison, J. M. 1976. Appalachian Queenston Delta related to eustatic sea-level drop accompanying Late Ordovician glaciation centred in Africa. *In* The Ordovician System. M. G. Bassett, ed. Cardiff, Wales, University of Wales Press and National Museum of Wales:107-120.
- Dennison, J. M. and J. W. Head. 1975. Sealevel variations interpreted from the Appalachian Basin Silurian and Devonian. *Amer. Jour. Sci.* 275(12):1089-1120. (All other papers.)
- Duff, P. M., A. Hallam, and E. K. Walton. 1967. Cyclic sedimentation. (Developments in sedimentology, 10) Amsterdam, Elsevier Publishing Company:x, 280 pp.
- Elam, J. G. and S. Chuber. 1972. Cyclic sedimentation in the Permian Basin, 2nd ed. Midland, Texas, West Texas Geol. Soc.:232 pp.
- Epshteyn, O. G. 1978. Mesozoic-Cenozoic climates of northern Asia and glacial marine deposits. *Internatl. Geol. Review* 20(1):49-58.
- Fairbridge, R. W., ed. 1970. South Pole reaches the Sahara. *Science*. 168(3933):878, 880-881. (See also 1971 *Geotimes*. 15:18-20).
- \_\_\_\_\_. 1974. Glacial grooves and periglacial features in the

- Saharan Ordovician. *In* Glacial geomorphology. D. R. Coates, ed. Binghamton, New York, State University of New York:315-327.
- Fisk, H. N. and E. McFarlan, Jr. 1955. Late Quaternary deltaic deposits of the Mississippi River. *Spec. Paper Geol. Soc. Amer.* 62:279-302.
- Forney, G. G. 1975. Permo-Triassic sea-level change. *Jour. Geol.* 83(6):773-779.
- Gladenkov, Y. B. 1978. Correlation of upper Cenozoic marine deposits in Boreal regions (based on mollusks). *Internatl. Geol. Rev.* 20(1):59-72.
- Goër de Hervé, A. 1974. Bordure orientale du massif du Mont Dore jusqu'en Limagne. *Bull. l'Assoc. française pour l'étude du Quaternaire (AFEQ)* 11(38):45-53.
- Grabau, A. W. 1906. Types of sedimentary overlap. *Bull. Geol. Soc. Amer.* 17:567-636.
- \_\_\_\_\_. 1936-1945. Paleozoic formations in the light of the Pulsation Theory. Peking, Henri Veatch. (Seen: Vol. 1, 2nd ed.; Vol. 2, Pt. 1; Vol. 3, Pt. 2; Vol. 4, Pt. 1; Vol. 5, Pt. 2.)
- Gwinner, M. P. 1955. Beitrag zur Entstehung und Paläogeographie des südwestdeutschen Bundsandsteins. *Jahresberichte und Mitteilungen des Oberrheinischer Geologischen Vereines, Neues Folge* B37:12-28.
- Hallam, A. 1961. Cyclothems, transgressions, and faunal change in the Lias of north-west Europe. *Trans. Edinburgh Geol. Soc.* 18(Pt. 2):124-174.
- \_\_\_\_\_. 1963. Eustatic control of major cyclic changes in Jurassic sedimentation. *Geol. Mag.* 100(5):444-450.
- \_\_\_\_\_. 1969. Tectonism and eustasy in the Jurassic. *Earth-Sci. Rev.* 5(1):45-68.
- \_\_\_\_\_. 1978. Eustatic cycles in the Jurassic. *Palaeogeog., Palaeoclim., Palaeoecol.* 23(1-2):1-32.
- Hancock, J. M. 1975. The sequence of facies in the Upper Cretaceous of northern Europe compared with that in the western Interior. *In* The Cretaceous System in the Interior of North America. W. G. E. Caldwell, ed. *Spec. Paper Geol. Assoc. Canada.* 13:83-93.
- Hart, M. B. and D. H. Tarling. 1974. Cenomanian palaeogeography of the North Atlantic and possible mid-Cenomanian eustatic movements and their implications. *Palaeogeog., Palaeoclimat., Palaeoecol.* 15(2):95-108.
- Hayes, D. E., ed. 1977. Circum-Antarctic marine geology. *Marine Geol.* 25(1-3):viii, 1-277.
- Hopkins, D. M. 1973. Sea level history in Beringia during the past 250,000 years. *Quat. Res.* 3(4):520-540.
- Ivanova, T. D. 1975. Cambrian-Ordovician boundary beds of the Moscow Syncline. *Doklady Earth Science Sections (Doklady Akad. Nauk)* 225 (Nov.-Dec.):72-74.
- Kauffman, E. G. 1970a. Cretaceous marine cycles of the Western Interior. *Mountain Geol.* 6(4):227-245.
- \_\_\_\_\_. 1970b. Population systematics, radiometrics and zonation—a new biostratigraphy. *Proc. North Amer. Paleontol. Convention, 1969, Pt. F:*612-666.
- \_\_\_\_\_. 1972. Evolutionary rates and patterns of North American Cretaceous Mollusca. *Internatl. Geol. Cong. 24th Session, Montreal, Reports, Sect. 7:*174-189.
- Kauffman, E. G. and J. E. Hazel, eds. 1977. Concepts and methods of biostratigraphy. Stroudsburg, Pennsylvania, Dowden, Hutchinson and Ross, Inc.:xiii, 658 pp.
- Krassilov, V. 1974. Causal biostratigraphy. *Lethaia* 7(3):173-179.
- Lamarck, J. B. 1802. Hydrogéologie ou Recherches sur l'influence qu'ont les eaux sur la surface du globe terrestre. Paris, Chez l'auteur, Agasse, Maillard:268 pp. (See also translation of Carozzi.)
- Laudon, L. R. 1948. Osage-Meramec contact. *Jour. Geol.* 56(4):288-302.
- Lavoisier, A. 1789. Observations générales, Sur les couches modernes horizontales, qui ont été déposées par la mer. *Mémoires, Académie des Sciences, Paris. In Histoire de l'Académie des Sciences, 1789:*351-371.
- Lochman-Balk, C. 1970. Upper Cambrian faunal patterns on the Craton. *Bull. Geol. Soc. Amer.* 81(11):3197-3224.
- McDougall, I. and H. Wensink. 1966. Paleomagnetism and geochronology of the Pliocene-Pleistocene lavas in Iceland. *Earth and Planetary Sci. Letters* 1(4):232-236.
- Mercer, J. H. 1976. Glacial history of southernmost South America. *Quat. Res.* 6(2):125-166.
- Merriam, D. F., ed. 1964. Symposium on cyclic sedimentation. Vols. 1, 2. University of Kansas, State Geol. Surv. *Kansas Bull.* 169:637 pp.

- Moore, R. C. 1936. Stratigraphic classification of the Pennsylvanian rocks of Kansas. State Geol. Survey Kansas. Bull. 22:256 pp.
- \_\_\_\_\_. 1950. Late Paleozoic cyclic sedimentation in central United States. Internatl. Geol. Cong. Reports 18th Session, Great Britain, 1948, Pt. 4:5-16.
- Murray, G. E. 1961. Geology of the Atlantic and Gulf Coastal Province of North America. New York, Harper and Brothers:692 pp.
- Nagappa, Y. 1959. Foraminiferal biostratigraphy of the Cretaceous-Eocene succession in the India-Pakistan-Burma region. *Micropaleontology*. 5(2):145-192.
- Newell, N. D. 1966. Problems of geochronology. *Proc. Acad. Nat. Sci. Philadelphia* 118(3):63-89.
- Ortlam, D. 1966. Fossile Böden und ihre Verwendung zur Gliederung des höheren Buntsandsteins im nördlichen Schwarzwald und südlichen Odenwald. *Jahresberichte und Mitteilungen des Oberrheinischen Geologischen Vereines, Neue Folge* 48:69-78.
- Poag, C. W. 1969. The Pliocene-Pleistocene boundary in the Gulf Coast region. *Tulane Stud. Geol. and Paleontol.* 7(1-2):72-74.
- \_\_\_\_\_. 1971. A reevaluation of the Gulf Coast Pliocene-Pleistocene boundary. *Trans. Gulf Coast Assoc. Geol. Soc.* 21:291-308.
- \_\_\_\_\_. 1973. Correlation of Early Quaternary events in the U.S. Gulf Coast. *Quat. Res.* 2(4):447-469.
- Pratt, R. M. and R. F. Dill. 1974. Deep eustatic terrace levels: further speculations. *Geology* 2(3):155-159.
- Ramsbottom, W. H. C. 1973. Transgressions and regressions in the Dinantian: a new synthesis of British Dinantian stratigraphy. *Proc. Yorkshire Geol. Soc.* 39(4):567-607.
- \_\_\_\_\_. 1977. Major cycles of transgression and regression (mesothems) in the Namurian. *Proc. Yorkshire Geol. Soc.* 41(3,24):261-291.
- \_\_\_\_\_. 1978. Transgressions and regressions in the Carboniferous. *Geol. Soc. Newsletter, Geol. Soc. London* 7(1): 12. (Abstract.)
- Rudwick, M. J. S. 1969. The glacial theory (essay-review). *Hist. of Sci.* 8:136-157.
- Schneer, C. J., ed. 1969. *Toward a history of geology*. Cambridge, Massachusetts, M.I.T. Press:vi, 469 pp.
- Schultz, C. B. and T. M. Stout. 1945. The Pleistocene loess deposits of Nebraska. *Amer. Jour. Sci.* 243(5):231-244, 270.
- \_\_\_\_\_. 1948. Pleistocene mammals and terraces in the Great Plains. *Bull. Geol. Soc. Amer.* 59(6):553-588, 623-625.
- \_\_\_\_\_. 1977. Drought and the model of a Quaternary terrace-cycle. *Trans. Nebraska Acad. Sci.* 4:191-201.
- Shackleton, N. J. and N. D. Opdyke. 1977. Oxygen isotope and palaeomagnetic evidence for early Northern Hemisphere glaciation. *Nature* 270(5634):216-219.
- Sheehan, P. M. 1973. The relation of Late Ordovician glaciation to the Ordovician-Silurian changeover in North American brachiopod faunas. *Lethaia* 6(2):147-152.
- Stamp, L. D. 1921. On cycles of sedimentation in the Eocene strata of the Anglo-Franco-Belgian Basin. *Geol. Mag.* 58:108-114, 146-157, 194-200.
- Stout, T. M. 1971. Quaternary classification and sedimentary model. *Union internationale pour l'étude du Quaternaire (INQUA). VIII<sup>e</sup> Congrès, Paris, 1969. Études sur le Quaternaire dans le Monde* 2:790. (Abstract.)
- \_\_\_\_\_. 1973. Revised classification of the Quaternary and Medieval to Late Tertiary, based upon the standard for the Great Plains (U.S.A.) and intercontinental correlations. *Internatl. Union for Quat. Res. (INQUA) Ninth Congress, Christchurch, New Zealand:347-348. (Abstract.)*
- \_\_\_\_\_. 1977. *Frontiers of Nebraska geology*. *Trans. Nebraska Acad. Sci.* 4:117-120.
- Stout, T. M., H. M. DeGraw, L. G. Tanner, K. O. Stanley, W. J. Wayne, and J. B. Swinehart. 1971. *Guidebook to the Late Pliocene and Early Pleistocene of Nebraska*. Lincoln, University of Nebraska Conservation and Survey Division, Nebraska Geol. Survey, Guidebook:109 pp.
- Stout, T. M., V. H. Dreeszen, and W. W. Caldwell. 1965. Central Great Plains. Field Conference "D" (August 14-28, September 8-18, 1965). *Nebraska Acad. Sci. Internatl. Assoc. for Quat. Res. (INQUA), Seventh Session, Boulder, 1965, Guidebook*. C. B. Schultz and H. T. U. Smith, eds.:124 pp.
- Suhm, R. W. 1970. Stratigraphy of the Everton Formation (Early Ordovician) along the Buffalo-White River Traverse, northern Arkansas. 2 Vols., unpublished Ph.D.

- dissertation, University of Nebraska-Lincoln. (See also: 1974 *Bull. Amer. Assoc. Petrol. Geol.* 58(4).)
- Swann, D. H. 1964. Late Mississippian rhythmic sediments of Mississippi Valley. *Bull. Amer. Assoc. Petrol. Geol.* 48(5):637-658.
- Tozer, E. T. 1969. Xenodiscacean Ammonoids and their bearing on the discrimination of the Permo-Triassic boundary. *Geol. Mag.* 106(4):348-361.
- Vail, P. R., R. M. Mitchum, and S. Thompson. 1974. Eustatic cycles based on sequences with coastal onlap. Abstracts with Programs, *Geol. Soc. Amer.* 6:993. (Abstract.)
- Van Straaten, L. M. J. U., ed. 1964. Deltaic and shallow marine deposits. (Developments in sedimentology, 1.) Amsterdam, Elsevier Publishing Company: xvi, 464 pp.
- Vella, P. 1967. Eocene and Oligocene sedimentary cycles in New Zealand. *New Zealand Jour. Geol. and Geophysics.* 10(1):119-145.
- Wanless, H. R. and J. R. Cannon. 1966. Late Paleozoic glaciation. *Earth-Sci. Rev.* 1(4):247-286.
- Wanless, H. R. and F. P. Shepard. 1936. Sea level and climatic changes related to Late Paleozoic cycles. *Bull. Geol. Soc. Amer.* 47(8):1177-1206.
- Weller, J. M. 1956. Argument for diastrophic control of Late Paleozoic cyclothems. *Bull. Amer. Assoc. Petrol. Geol.* 40(1):17-50.
- Werth, E. 1952. Die eustatischen Bewegungen des Meeresspiegels während der Eiszeit und die Bildung der Korallenriffe. Abhandl. der mathemat.-naturwissenschaftl. Klasse, Akademie der Wissenschaften und der Literatur in Mainz, Wiesbaden, 1952(8):476-618.
- Wheeler, H. E. and H. H. Murray. 1957. Base-level control patterns in cyclothem sedimentation. *Bull. Amer. Assoc. Petrol. Geol.* 41(9):1985-2011.
- Zagwijn, W. H. 1974. The Pliocene-Pleistocene boundary in western and southern Europe. *Boreas* 3(3):75-97.
- Azzaroli, A. and A. Berzi. 1970. On an Upper Villafranchian fauna at Imola, northern Italy, and its correlation with the marine Pleistocene sequence of the Po Plain. *Palaeontographica Italica*, Pisa 66, New Ser. 36:i, 1-12.
- Beard, J. H., J. Boellstorff, L. C. Menconi, and G. R. Stude. 1976. Fission-track age of Pliocene volcanic glass from the Gulf of Mexico. *Trans. Gulf Coast Assoc. Geol. Soc.* 26:156-163.
- Berger, A. 1977. Power and limitation of an energy-balance climate model as applied to the astronomical theory of palaeoclimates. *Palaeogeog., Palaeoclimat., Palaeoecol.* 21(3):227-235.
- Berggren, W. A. and J. A. Van Couvering. 1974. The Late Neogene: biostratigraphy, geochronology and paleoclimatology of the last 15 million years in marine and continental sequences. *Palaeogeog., Palaeoclimat., Palaeoecol.* 16(1-2):1-216. (Also book, Elsevier).
- Berggren, W. A., M. C. McKenna, J. Hardenbol, and J. D. Obradovich. 1978. Revised Paleogene polarity time scale. *Jour. Geol.* 86(1):67-81.
- Bersier, A. 1950. Les sédimentations rythmiques synorogéniques dans l'avant-fosse molassique alpine. *Internatl. Geol. Congr. Reports 18th Session, Great Britain, 1948, Pt. 4:83-93.*
- Blondeau, A. 1965. Le Lutétien des Bassins de Paris, de Belgique et du Hampshire. Étude sédimentologique et paléontologique. Thèse, l'Université de Paris:467 pp.
- Brookfield, M. E. 1970. Eustatic changes of sea-level and orogeny in the Jurassic. *Tectonophysics* 9:347-363.
- Buurman, P. 1972. Paleopedology and stratigraphy on the Condruisian Peneplain (Belgium) with a reconstruction of a paleosol. Wageningen, Centre for Agricultural Publishing and Documentation, Agricultural Reports 766:viii, 67 pp.
- Cooper, M. R. 1977. Eustacy during the Cretaceous: its implications and importance. *Palaeogeog., Palaeoclimat., Palaeoecol.* 22(1):1-60.
- David, L. 1967. Formations glaciaires et fluvio-glaciaires de la région lyonnaise. Documents des Laboratoires de géologie de la Faculté des Sciences, Lyon 22:159 pp.
- Eichler, H. 1970. Zur stratigraphischen definition des Begriffes "Günz" im ostlichen Rheingletscher-Gebiet. *Neues Jahrbuch für Geologie und Paläontologie, Monatshefte* 1970(7):414-417.

#### ADDITIONAL REFERENCES

- Ager, D. V. 1976. The nature of the fossil record. *Proc. Geol. Assoc. London* 87(2):131-159.
- Andersen, S. T. 1976. Is a new glacial approaching? *Newsletters on Stratigraphy* 5(1):70-73.



- Eichler, H. and P. Sinn. 1976. Zur definition des Begriffs "Mindel" im schwäbischen Alpenvorland. *Neues Jahrbuch für Geologie und Paläontologie, Monatshefte* 1975 (12):705-718.
- Elias, M. K. 1937. Depth of deposition of the Big Blue (Late Paleozoic) sedimentation in Kansas. *Bull. Geol. Soc. Amer.* 48(3):403-432.
- Fairbridge, R. W., ed. 1961a. Solar variation, climatic change, and related geophysical problems. *Annals, New York Acad. Sci.* 95(1):1-740.
- \_\_\_\_\_. 1961b. Eustatic changes in sea level. *In Physics and Chemistry of the Earth.* L. H. Ahrens, et al., eds. 4: 99-185.
- \_\_\_\_\_. 1966, 1967. *Encyclopedia of Earth Sciences.* 2 Vols. New York, Reinhold Publishing Company.
- Franzen, J. L. and G. Storch. 1975. Die unterpliozäne (turo-lische) Wirbeltierfauna von Dorn-Dürkheim, Rheinhessen (SW-Deutschland). 1. *Senckenbergiana Lethaea* 54(4-5):233-303.
- Frenzel, B. 1973. Climatic fluctuations of the Ice Age. Transl. A. E. M. Nairn. Cleveland, Case Western Reserve University:306 pp.
- Fultz, D. 1958. Studies in experimental hydrodynamic analogues of the atmosphere. Chicago, University of Chicago, Hydrodynamics Laboratory.
- Geitzenauer, K. R., S. V. Margolis, and D. S. Edwards. 1968. Evidence consistent with Eocene glaciation in a South Pacific deep sea sedimentary core. *Earth and Planetary Science Letters* 4(2):173-177.
- Haq, B. U., I. Premoli-Silva, and G. P. Lohmann. 1977. Calcareous plankton paleobiogeographic evidence for major climatic fluctuations in the Early Cenozoic Atlantic ocean. *Jour. Geophys. Res.* 82(27):3861-3876.
- Hays, J. D., J. Imbrie, and N. J. Shackleton. Variations in the earth's orbit; pacemaker of the Ice Ages. *Science* 194 (4270):1121-1132.
- Hinte, J. E. van. 1968. On the stage. *Geologie en Mijnbouw* 47(5):311-315.
- \_\_\_\_\_. 1969. The nature of biostratigraphic zones. *In Proc. 1st Internatl. Conf. Planktonic Microfossils, Geneva, 1967.* P. Brönnimann and H. H. Renz, eds. Leiden, E. J. Brill 2:267-272.
- \_\_\_\_\_. 1975. A limited literature search for the age of the Pliocene-Pleistocene boundary. Exxon Production search Company, Box 2189, Houston, Texas 770 (Courtesy of J. L. Lamb.)
- Hollin, J. T. 1977. Thames interglacial sites, Ipswichian levels and Antarctic ice surges. *Boreas* 6(1):33-52.
- Hopkins, D. M., ed. 1967. *The Bering land bridge.* Stanford University Press.
- Huddleston, P. F. and R. C. Wright. 1977. Late Miocene glacioeustatic lowering of sea-level: evidence from Choctawhatchee Formation, Florida Panhandle. *Trans. Gulf Coast Assoc. Geol. Soc.* 27:299-303.
- Issar, A. 1968. Geology of the Central Coastal Plain of Israel. *Jour. of Earth Sci.* 17(1):16-29.
- Keany, J. 1976. Paleoclimatic trends in Early and Middle Pliocene deep-sea sediments of the Antarctic. *Marine Micropaleontology* 3(1):35-49.
- Kennett, J. P. 1977. Cenozoic evolution of Antarctic glaciation, the Circum-Antarctic ocean, and their impact on global paleoceanography. *Jour. Geophys. Res.* 82(C): 3843-3860.
- Kukla, G. J. 1970. Correlations between loesses and deep sea sediments. *Geologiska Föreningens i Stockholm i handlingar* 92:148-180.
- \_\_\_\_\_. 1972. Insolation and glacials. *Boreas* 1(1):63-96.
- \_\_\_\_\_. 1977. Late Cenozoic magnetostratigraphy. *Lettinga* 10(4):338.
- \_\_\_\_\_. 1978. Pleistocene land-sea correlations in Europe. *Earth-Sci. Rev.* 13(4):307-374.
- Kukla, G. J., J. K. Angell, J. Korshover, H. Dronia, M. Hosli, J. Namias, M. Rodewald, R. Yamamoto, and T. Iwama. 1977. New data on climatic trends. *Nature* (5638):573-580.
- Lacher, R. C., R. McArthur, and G. Buzyna. 1977. Catastrophic changes in circulation flow patterns. *Amer. Geophys. Union* 65(5):614-621.
- Lamb, J. L. and J. H. Beard. 1972. Late Neogene planktonic foraminifers in the Caribbean, Gulf of Mexico, Italian stratotypes. *Univ. Kansas Paleontol. Contrib.* 57 (Protozoa 8):1-67.
- Lorenz, H. G. 1968. Stratigraphische und micropaläontologische untersuchungen des Braunkohlengebietes

- Baccinello (Prov. Grosseto-Italian). *Rivista italiana di paleontologia e stratigrafia*, Milano 74(1):147-272.
- Lüttig, G. 1976. The earth's history as a guide to the future. *Newsletters on Stratigraphy* 5(1):11-15.
- Lumley, H. de. 1964. Les niveaux quaternaires marins des Alpes-Maritimes. Corrélations avec les industries préhistoriques. *Bull. Soc. géol. France, Ser. 7*, 5(4):562-579.
- MacFadden, B. J. 1977. Magnetic polarity stratigraphy of the Chamita Formation stratotype (Mio-Pliocene) of North-Central New Mexico. *Amer. Jour. Sci.* 277(7):769-800.
- McFarlan, E., Jr. 1977. Lower Cretaceous sedimentary facies and sea level changes, U.S. Gulf Coast. *Trans. Gulf Coast Assoc. Geol. Soc.* 27:442. (Abstract.)
- McKenna, M. C. 1973. Sweepstakes, filters, corridors, Noah's arks, and beached Viking funeral ships in palaeogeography. *In Implications of continental drift to the earth sciences*. D. H. Tarling and S. K. Runcorn, eds. London, Academic Press 1:295-308.
- Manabe, S. and D. G. Hahn. 1977. Simulation of the tropical climate of an ice age. *Jour. Geophys. Res.* 82(27):3889-3911.
- Margolis, S. V., P. M. Kroopnick and D. E. Goodney. 1977. Cenozoic and Late Mesozoic paleoceanographic and paleoglacial history recorded in Circum-Antarctic deep-sea sediments. *Marine Geol.* 25(1-3):131-147.
- Marius, H. L., Jr. 1949. Villafranchian stratigraphy in southern and southwestern Europe. *Jour. Geol.* 57(4):380-412.
- Newell, N. D. 1956. Catastrophism and the fossil record. *Evolution* 10(1):97-101.
- Oaks, R. Q., Jr. and J. R. DuBar, eds. 1974. Post-Miocene stratigraphy, central and southern Atlantic Coastal Plain. Logan, Utah, Utah State University Press:275 pp.
- Olausson, E. and B. Svenonius. 1973. The relation between glacial ages and terrestrial magnetism. *Boreas* 2(3):109-115.
- \_\_\_\_\_. 1975. Past changes in the geomagnetic field caused by glaciations and deglaciations. *Boreas* 4(1):55-62.
- Olsen, S. J. 1968. Miocene vertebrates and north Florida shorelines. *Palaeogeog., Palaeoclimat., Palaeoecol.* 5(1):127-134.
- Rainwater, E. H. 1964. Transgressions and regressions in the Gulf Coast Tertiary. *Trans. Gulf Coast Assoc. Geol. Soc.* 14:217-230.
- Riout, M. 1969. Alcide d'Orbigny and the stages of the Jurassic. *Mercian Geologist, Jour. East Midlands Geol. Soc.* 3(1):1-30.
- Ruddiman, W. F. and A. McIntyre. 1977. Late Quaternary surface ocean kinematics and climate change in the high-latitude North Atlantic. *Jour. Geophys. Res.* 82(27):3877-3887.
- Schultz, G. E., ed. 1977. Guidebook, field conference on Late Cenozoic biostratigraphy of the Texas Panhandle and adjacent Oklahoma, August 4-6, 1977. Canyon, Texas, West Texas State University, Killgore Research Center Spec. Publ. (1):160 pp.
- Skinner, M. F. and C. W. Hibbard. 1972. Early Pleistocene Pre-Glacial and Glacial rocks and faunas of north-central Nebraska. *Bull. Amer. Mus. Nat. Hist.* 148(1):1-148, errata slip.
- Stenzel, H. B. 1952. Boundary problems. *Mississippi Geol. Soc., Guide Book, Ninth Field Trip, Claiborne*:11-33.
- Tanner, W. F. 1965. Cause and development of an ice age. *Jour. Geol.* 73(3):413-430.
- \_\_\_\_\_, ed. 1968. Tertiary sea-level fluctuations. *Palaeogeog., Palaeoclimat., Palaeoecol.* 5(1):5-171.
- Thaler, L. 1973. Datation, zonation et mammifères. *Bureau de Recherches géologiques et minières, France. Mémoires* 77(1):411-424.
- Tobien, H. 1952. Die oberpliozäne Säugerfauna von Wolfersheim-Wetterau. *Zeitschrift der deutschen Geologischen Gesellschaft* 104:191. (Abstract.)
- \_\_\_\_\_. 1970. Biostratigraphy of the mammalian faunas at the Pliocene-Pleistocene boundary in middle and western Europe. *Palaeogeog., Palaeoclimat., Palaeoecol.* 8(2-3):77-93.
- Turekian, K. K., ed. 1971. *The Late Cenozoic glacial ages*. New Haven, Yale University Press:xii, 606 pp.
- Van Couvering, J. A. 1978. Status of Late Cenozoic boundaries. *Geology* 6(3):169.
- Van Couvering, J. A., W. A. Berggren, R. E. Drake, E. Aguirre, and G. H. Curtis. 1976. The terminal Miocene event. *Marine Micropaleontology* 1(3):263-286.

- Vella, P. 1965. Sedimentary cycles, correlation and stratigraphic classification. *Trans. Royal Soc. New Zealand* 3:1-9.
- Weerd, A. van de. 1976. Rodent faunas of the Mio-Pliocene continental sediments of the Teruel-Alfambra region, Spain. *Utrecht Micropaleontol. Bull., Spec. Publ. (2)*: 1-217.
- West, R. M., ed. 1977. Paleontology and plate tectonics. *Milwaukee Public Mus. Spec. Publ. (2)*:95-109 (A. E. Wood).
- White, O. R., ed. 1977. The solar output and its variation. Boulder, Colorado, Colorado Associated University Press:x, 526 pp.
- Williams, G. E. 1975. Late Precambrian glacial climate and the Earth's obliquity. *Geol. Mag.* 112(5):441-465.
- Wilson, J. L. 1975. Carbonate facies in geologic history. New York, Springer-Verlag:xiii, 471 pp.
- Wolfe, J. A. 1977. Paleogene floras from the Gulf of Alaska region. *Prof. Paper United States Geol. Survey (997)*: iv, 108 pp.
- Wright, A. E. and F. Moseley, eds. 1975. Ice ages: ancient and modern. Liverpool, Seel House Press, *Geol. Jour. Spec. Issue (6)*:320 pp.
- Yanshin, A. L. 1974. The so-called global transgressions and regressions. *Internatl. Geol. Rev.* 16(6):617-646. (Critical review in 19(7):782-802).