

University of Nebraska - Lincoln

DigitalCommons@University of Nebraska - Lincoln

USDA National Wildlife Research Center - Staff
Publications

U.S. Department of Agriculture: Animal and
Plant Health Inspection Service

February 2006

Modeling Blackbird Abundance in the Prairie Pothole Region Using a Hierarchical Spatial Model

George M. Forcey

North Dakota State University, Fargo

George M. Linz

USDA/APHIS/WS National Wildlife Research Center, george_m_linz@yahoo.com

Wayne E. Thogmartin

USGS Upper Midwest Environmental Sciences Center

William J. Bleier

North Dakota State University, Fargo

Follow this and additional works at: https://digitalcommons.unl.edu/icwdm_usdanwrc



Part of the [Environmental Sciences Commons](#)

Forcey, George M.; Linz, George M.; Thogmartin, Wayne E.; and Bleier, William J., "Modeling Blackbird Abundance in the Prairie Pothole Region Using a Hierarchical Spatial Model" (2006). *USDA National Wildlife Research Center - Staff Publications*. 431.

https://digitalcommons.unl.edu/icwdm_usdanwrc/431

This Article is brought to you for free and open access by the U.S. Department of Agriculture: Animal and Plant Health Inspection Service at DigitalCommons@University of Nebraska - Lincoln. It has been accepted for inclusion in USDA National Wildlife Research Center - Staff Publications by an authorized administrator of DigitalCommons@University of Nebraska - Lincoln.

Published in National Sunflower Association Research Forum Papers 2006.

The annual NSA Research Forum is highly regarded as the premier conference at which private and public researchers present the results of their latest sunflower research. For nearly a quarter of a century, the National Sunflower Association has produced the workshop as a forum for sunflower research to be shared with the public.

Papers from NSA Research Forums 2003 and later are online at:

<http://www.sunflowernsa.com/research/default.asp?contentID=70>

NSA Contact Information

National Sunflower Association
4023 State Street
Bismarck, ND 58503-0690
(701) 328-5100
(888) 718-7033

Modeling Blackbird Abundance in the Prairie Pothole Region Using a Hierarchical Spatial Model

Greg M. Forcey¹, George M. Linz², Wayne E. Thogmartin³, William J. Bleier¹

1. Department of Biological Sciences, North Dakota State University, Fargo, ND 58105

2. USDA/APHIS/Wildlife Services, National Wildlife Research Center, 2110 Miriam Circle, Suite B. Bismarck, ND 58501

3. USGS Upper Midwest Environmental Sciences Center, 2630 Fanta Reed Road, La Crosse, WI 54603

Introduction

Blackbirds are ubiquitous members of the avian fauna in the Prairie Pothole Region. However, their abundance combined with their food habits make blackbirds significant agricultural pests on sunflower. Cost estimates for blackbird damage to sunflower in the northern Great Plains range from 4-11 million U.S. dollars per year. Because of their economic impact on agriculture, it is imperative to understand the environmental factors that influence blackbird abundance patterns. This study attempts to quantify the effects of landscape-level land use and climate patterns on blackbird abundance in the Prairie Pothole Region of the United States.

Study Area

Our study area is the Prairie Pothole Region (PPR) of the United States (Figure 1). The landscape of the PPR was formed approximately 12,000 years ago when the last glaciers melted and left behind a region of small wetlands and sloughs. Because blackbirds show an affinity for wetland habitats, the PPR provides an ideal study area to examine land use and climatic effects on blackbird populations.



Figure 1. Prairie Pothole Region of the United States within the context of North America

Existing Datasets

We used several preexisting large-scale datasets to construct models to evaluate bird-habitat relationships in the PPR. Bird abundance data were taken from the North American Breeding Bird Survey (NABBS) which is a continent-wide effort to monitor bird population trends in North America (Figure 2). Land cover information was derived from the National Land Cover Dataset 1992 (NLCD) and was reclassified into a modified Anderson Level I classification to reduce inaccuracies present at finer classification levels. Climate data from 245 weather stations were taken from the National Climatic Data Center and National Climate Data and Information Archive.

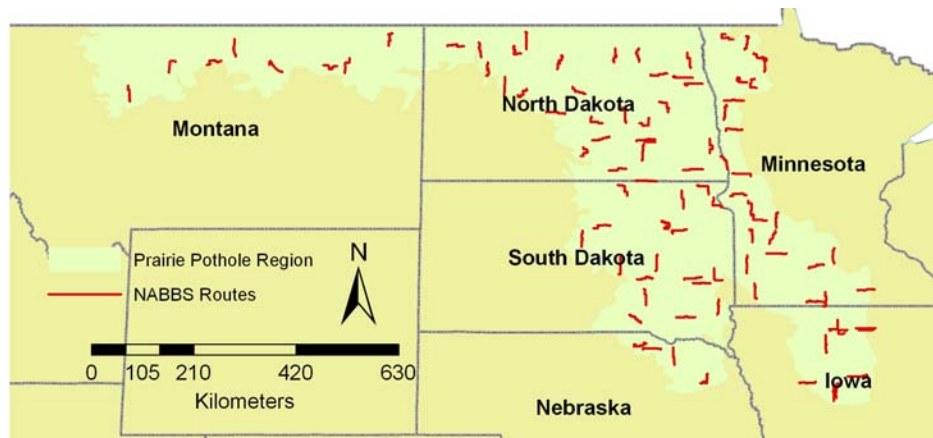


Figure 2. Distribution of North American Breeding Bird Survey Routes across the United States region of the Prairie Pothole Region

Methods

Land-use patterns were evaluated at 3 spatial scales around each NABBS route by creating 3 sizes of buffers: 0.1-km (~1,000 ha), 1-km (~10,000 ha), and 10-km (~100,000 ha). The kriging function of the Spatial Analyst extension of ArcGIS 9.1 was used to create a continuous surface for each climate variable from 1980-2000 over the PPR using weather data from 245 stations. The grid cell values within a 10-km buffer surrounding each NABBS route were averaged to compute a value for each weather variable for each route for each year.

We reviewed published habitat associations and life histories for red-winged blackbirds, yellow-headed blackbirds, and common grackles to determine which environmental variables would be most likely to affect abundance. These variables were used to construct candidate sets of models at each spatial scale for each focal species. Spearman's rank correlations were calculated for environmental covariates; covariates with a correlation coefficient >0.5 were not included in the same *a priori* model.

Bird abundance from the NABBS was modeled as a function of nuisance effects, land use variables, and climatic influences using a hierarchical modeling approach within a Bayesian framework. Hierarchical models are useful for modeling NABBS data because

they acknowledge correlation among multiple observational units which are present in the survey design. Models were fit using Markov chain Monte Carlo techniques using Gibbs sampling. Markov chain Monte Carlo simulations were run for 25,000 iterations, including a 20,000-iteration burn required for convergence. Models were ranked as to how well they fit the data by comparing the Deviance Information Criteria (DIC) among models and ranking them accordingly. Inference was constrained to models that were within 4 DIC units of the best model, which approximates a 95% confidence set of best models.

Blackbird abundance mapping was performed by creating 3 sizes of regular lattices the PPR; the 3 sizes correspond to the spatial extents examined in the study (1,000 ha, 10,000 ha, and 100,000 ha). For each blackbird species, environmental covariates were summarized in a lattice size corresponding to the scale they were determined to be important. Final maps of avian abundance were computed using the raster calculator in the Spatial Analyst extension of ArcGIS 9.1.

Results

Both land use and climatic factors were shown to be important predictors of blackbird abundance in the PPR. The influence of scale was less pronounced as models with the same predictor variables at different scales had similar DIC values. Climate variables strongly contributed to predicting bird abundance for all species. No candidate models in the best subset for any species lacked climate variables, and candidate models without climate covariates had much higher DIC values (and, thus, lower support) than models with climate predictors. Red-winged blackbirds were abundant across the PPR with the lowest densities in northern Montana and the highest concentrations in eastern North Dakota and south central South Dakota. The predicted abundance map for yellow-headed blackbirds show locally high numbers occurring throughout North Dakota and eastern South Dakota and lower abundances elsewhere. Common grackles were predicted to be most abundant in western Minnesota and southeastern South Dakota with lower densities elsewhere (Figure 3).

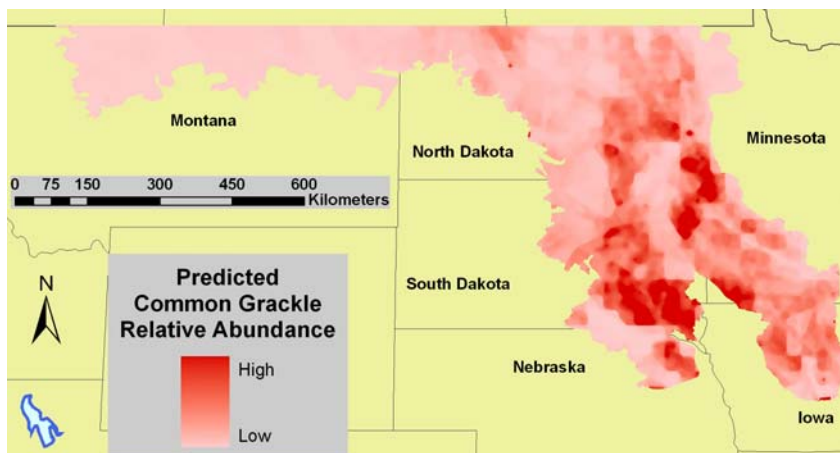
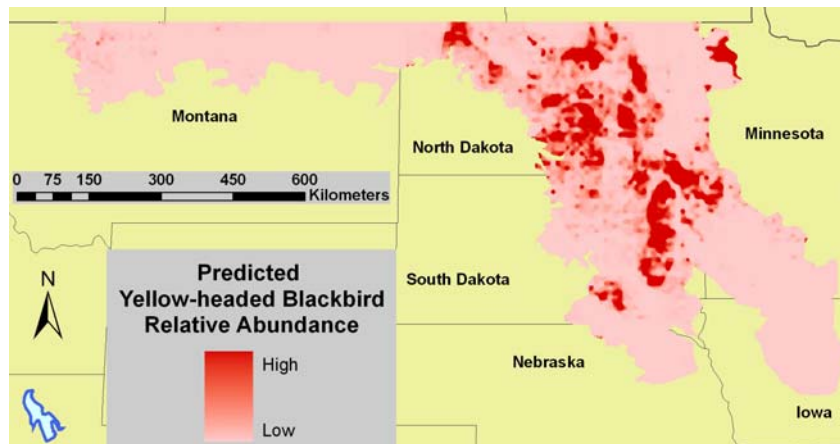
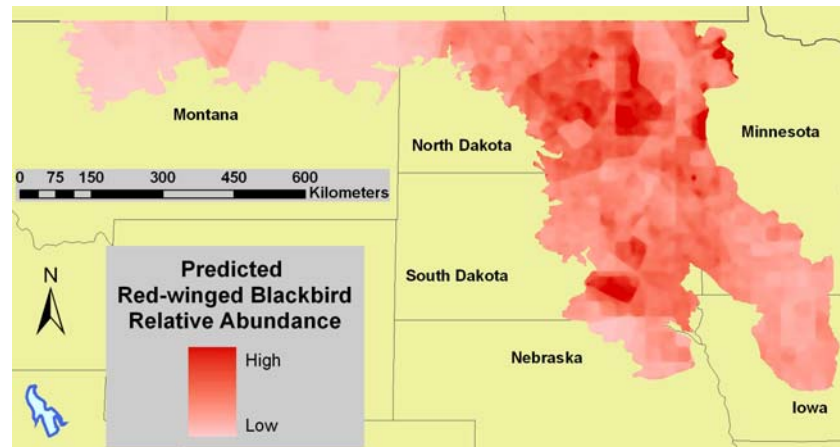


Figure 3. Predicted relative abundance maps for blackbirds in the United States Region of the Prairie Pothole Region.

Discussion

Sunflower growers lose millions of dollars to blackbird depredation every year. Further understanding of land use and climatic effects on blackbirds may help wildlife managers further understand the factors that regulate populations which can lead to more informed management decisions. Maps of relative abundance show locations of high densities where management efforts can be focused to be most effective. Although we feel our models are reliable, ancillary field data should be collected to validate the presence of high densities of blackbirds before localized management decisions are implemented. This information will contribute to management decisions that aim to reduce blackbird depredation on sunflower in the Prairie Pothole Region of the United States.

Acknowledgements

We thank Gary Clambey, Gary Nuechterlein, and Mario Biondini for their insight and suggestions with our study. George M. Linz was the study director for this project. This research was funded jointly by the National Wildlife Research Center, a unit within the Wildlife Services program of the United States Department of Agriculture, Animal and Plant Health Inspection Service, and the Department of Biological Sciences at North Dakota State University.