

University of Nebraska - Lincoln

DigitalCommons@University of Nebraska - Lincoln

---

Conservation and Survey Division

Natural Resources, School of

---

1997

## Composite Section of Cretaceous Rocks in Nebraska

R. R. Burchett

*University of Nebraska - Lincoln*

Follow this and additional works at: <https://digitalcommons.unl.edu/conservationsurvey>



Part of the [Geology Commons](#), [Geomorphology Commons](#), [Hydrology Commons](#), [Paleontology Commons](#), [Sedimentology Commons](#), [Soil Science Commons](#), and the [Stratigraphy Commons](#)

---

Burchett, R. R., "Composite Section of Cretaceous Rocks in Nebraska" (1997). *Conservation and Survey Division*. 711.


<https://digitalcommons.unl.edu/conservationsurvey/711>

This Article is brought to you for free and open access by the Natural Resources, School of at DigitalCommons@University of Nebraska - Lincoln. It has been accepted for inclusion in Conservation and Survey Division by an authorized administrator of DigitalCommons@University of Nebraska - Lincoln.

# NEBRASKA GEONOTES

## *COMPOSITE SECTION OF CRETACEOUS ROCKS IN NEBRASKA*

Raymond R. Burchett



**NEBRASKA GEOLOGICAL SURVEY**

Conservation and Survey Division  
Institute of Agriculture and Natural Resources  
University of Nebraska-Lincoln



May, 1997



To order please write or call:

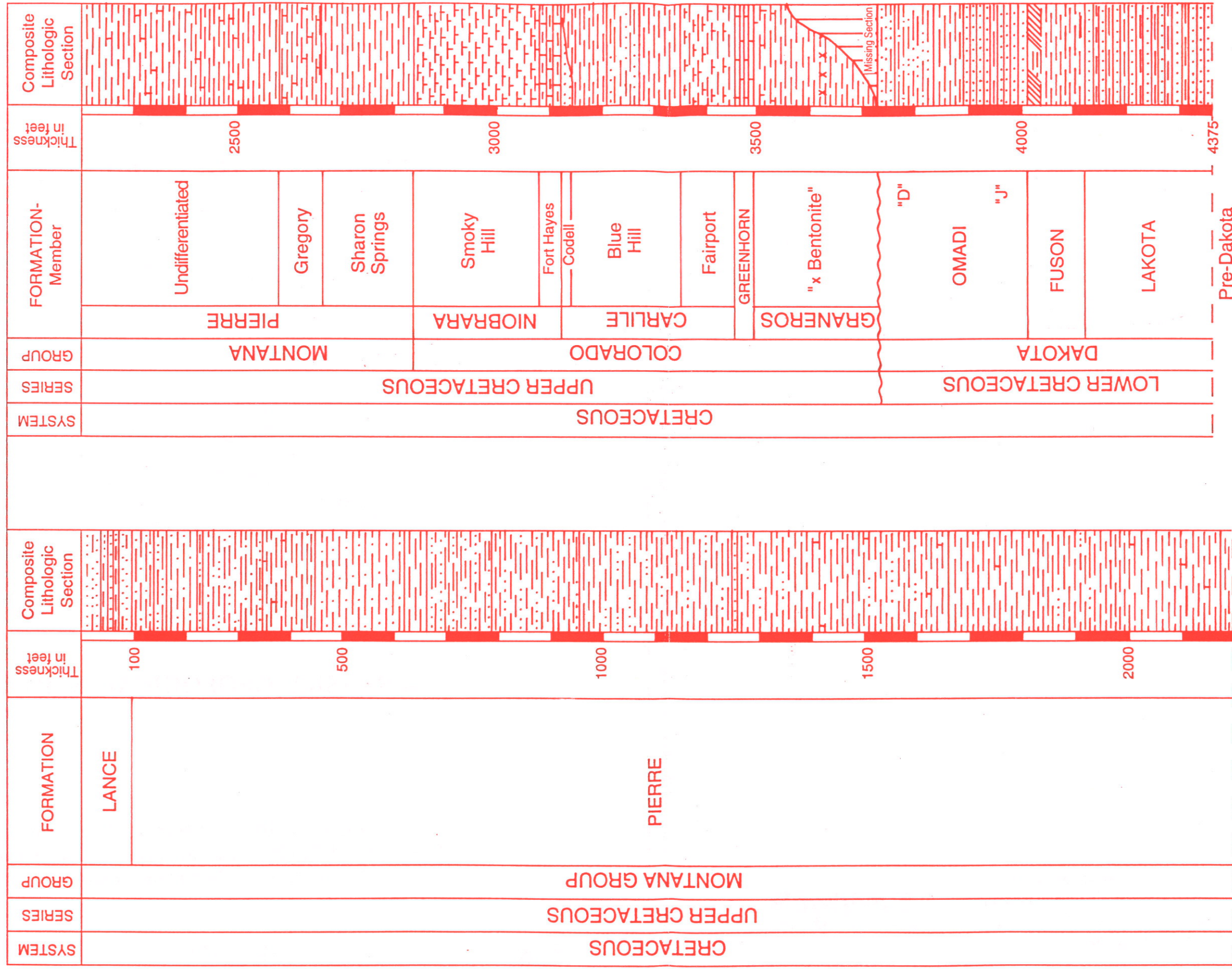
Conservation and Survey Division  
113 Nebraska Hall  
University of Nebraska-Lincoln  
Lincoln, Nebraska 68588-0517  
(402) 472-7523 or 472-3471









Nebraska Geological Survey  
Conservation and Survey Division  
Institute of Agriculture and Natural Resources  
The University of Nebraska-Lincoln



# COMPOSITE SECTION OF CRETACEOUS ROCKS IN NEBRASKA

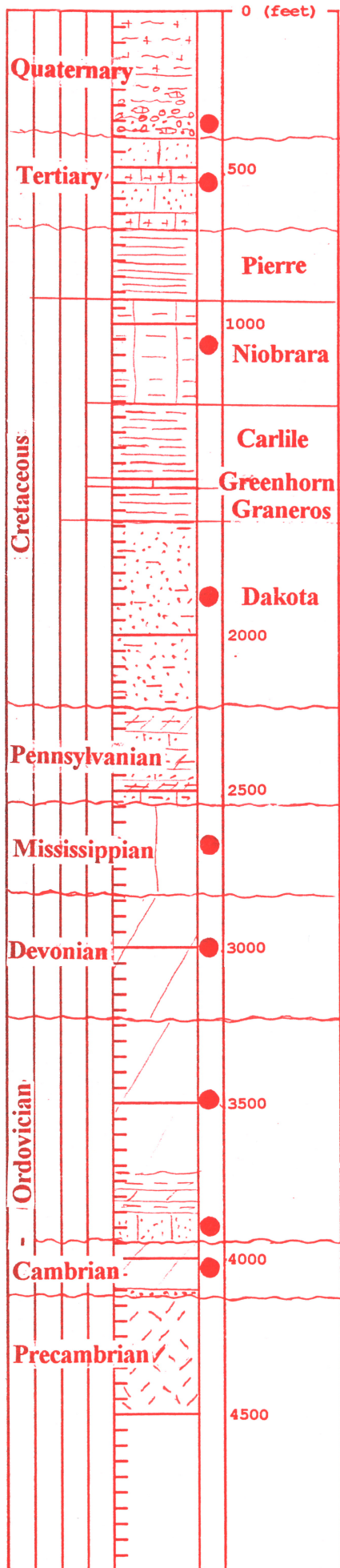


-  Cherty limestone
-  Limestone
-  Shaly limestone
-  Sand or sandstone
-  Green or gray shale
-  Red shale

# COMPOSITE SECTION OF ROCKS FOR THE SIOUX CITY 1°x2° QUADRANGLE

## NEBRASKA GEOLOGICAL SURVEY

Location : \_\_\_\_\_  
 \_\_\_\_\_ Sec. \_\_\_\_\_ T. \_\_\_\_\_ R. \_\_\_\_\_ Co. \_\_\_\_\_  
 Company : \_\_\_\_\_ Farm \_\_\_\_\_  
 Elev. : \_\_\_\_\_ TD \_\_\_\_\_  
 Described by : \_\_\_\_\_ Date : \_\_\_\_\_



Bed	Description	Thk. (Thickness)
	Quaternary loess & glacial till	0 - 400'+
	Tertiary Ogallala sandstone & siltstone	0 - 300'
	Cretaceous: Pierre Shale	0 - 225'
	Niobrara chalk	0 - 330'
	Carlile shale	0 - 245'
	Greenhorn limestone	0 - 35'
	Graneros shale	0 - 60'
	Dakota sandstone & shale	250 - 600+
	Jurassic	Absent
	Triassic	Absent
	Permian	Absent
	Pennsylvanian shale & sandstone	0 - 300'
	Mississippian limestone	0 - 300'+
	Devonian dolomite	0 - 400'+
	Silurian	Absent
	Ordovician - (Upper) dolomite	0 - 500'
	Cambrian - Lower Ordovician dolomite, shale, and sandstone	0 - 400'+
	Precambrian quartzite or metamorphic rocks (Depth to Precambrian less than 500' to approx. 3000')	
	Potential water producing zones ●	

Raymond R. Burchett  
 Nebraska Geological Survey  
 Conservation & Survey Division, IANR  
 University of Nebraska-Lincoln