


9999

Distribution and Thickness of Glacial Till in Nebraska.

Follow this and additional works at: <https://digitalcommons.unl.edu/conservationsurvey>

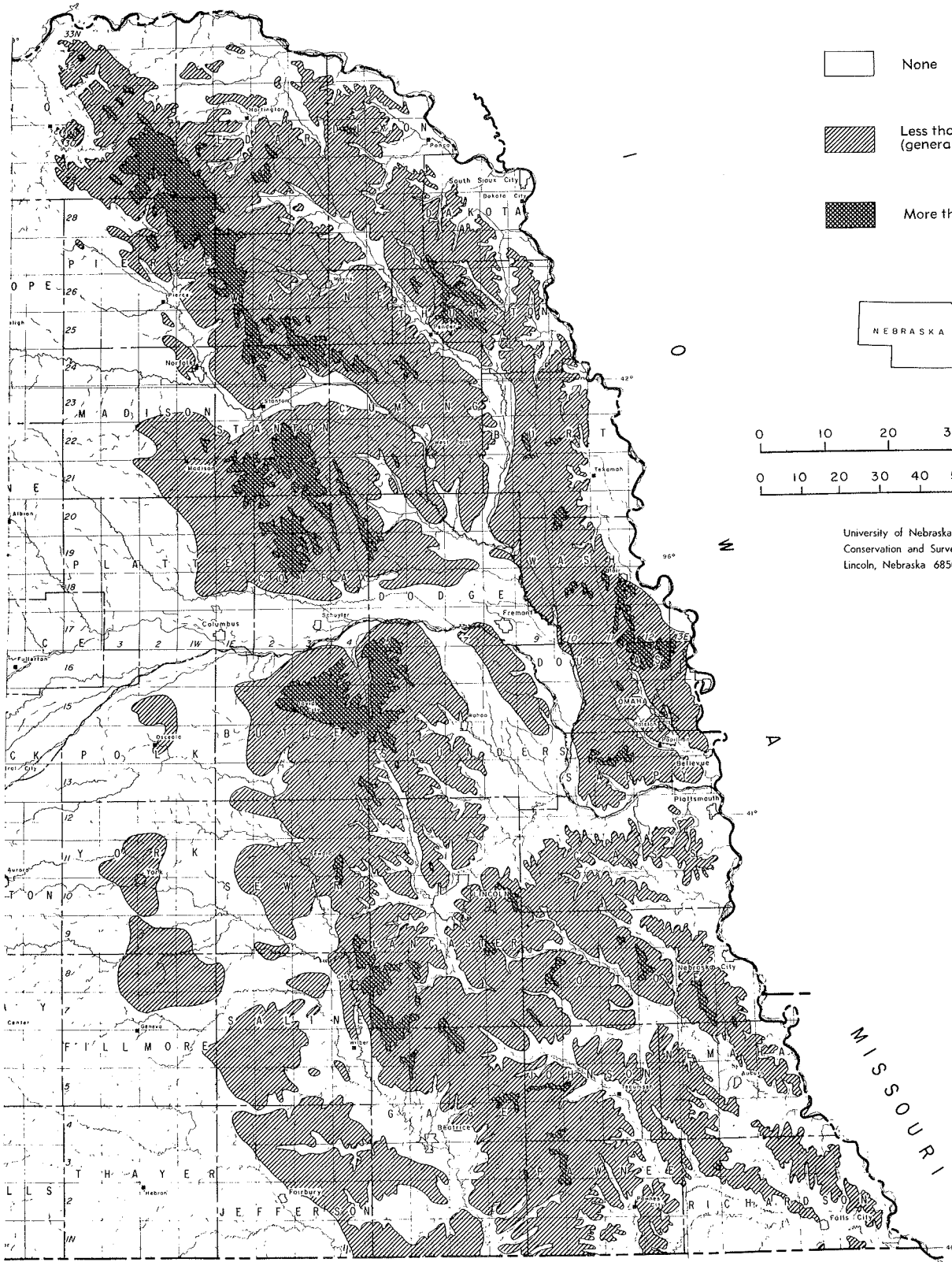
 Part of the [Geology Commons](#), [Geomorphology Commons](#), [Hydrology Commons](#), [Paleontology Commons](#), [Sedimentology Commons](#), [Soil Science Commons](#), and the [Stratigraphy Commons](#)

"Distribution and Thickness of Glacial Till in Nebraska." (9999). *Conservation and Survey Division*. 297.
<https://digitalcommons.unl.edu/conservationsurvey/297>

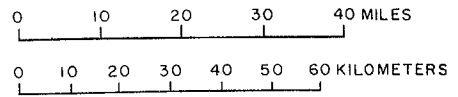
This Article is brought to you for free and open access by the Natural Resources, School of at DigitalCommons@University of Nebraska - Lincoln. It has been accepted for inclusion in Conservation and Survey Division by an authorized administrator of DigitalCommons@University of Nebraska - Lincoln.

DISTRIBUTION AND THICKNESS OF GLACIAL TILL IN NEBRASKA

SOUTH DAKOTA



- None
- Less than 150 feet
(generally less than 50 feet)
- More than 150 feet



University of Nebraska
Conservation and Survey Division
Lincoln, Nebraska 68508

K A N S A S

M I S S O U R I